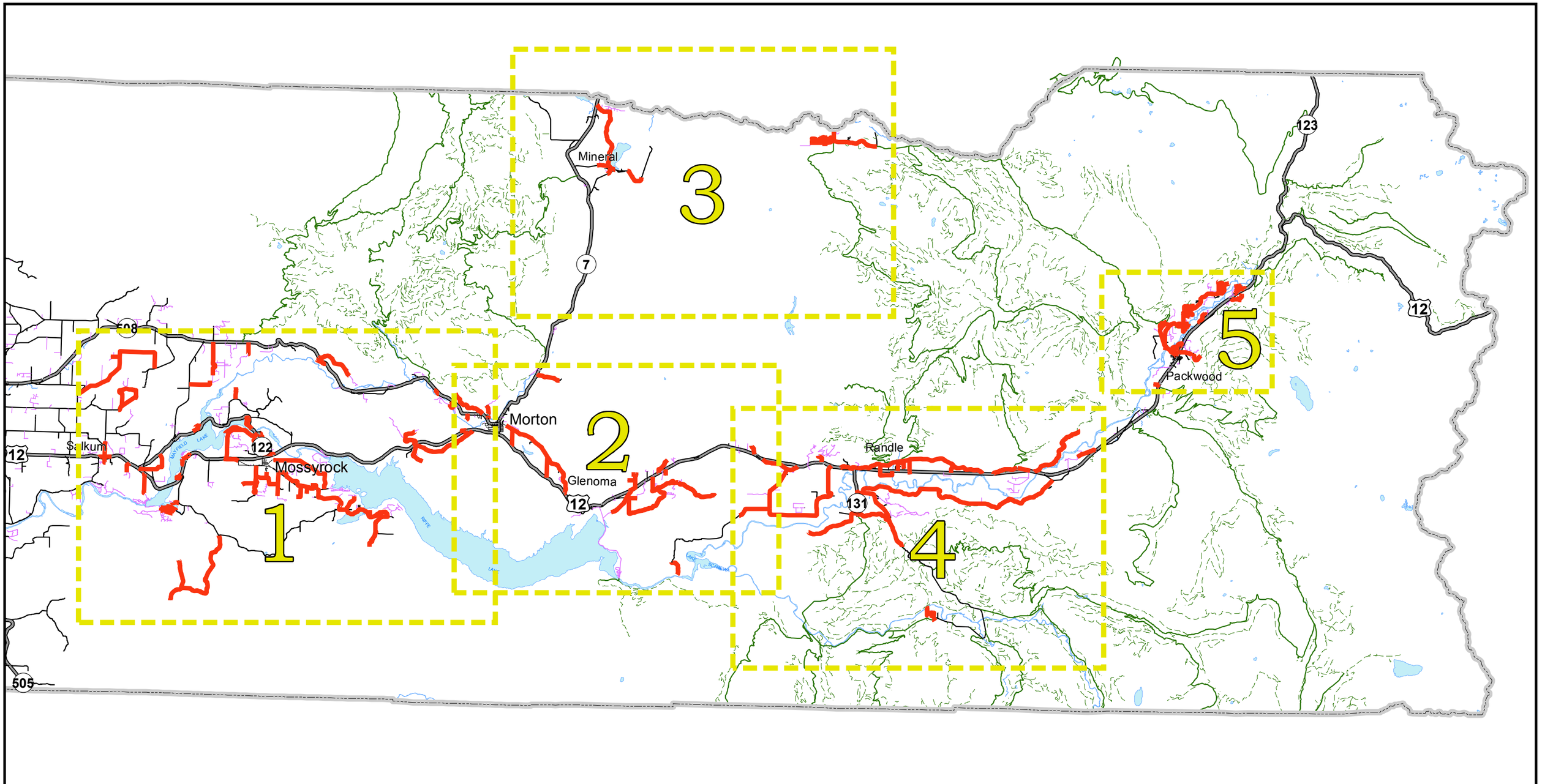

Lewis County, Washington

Map Index
Roads for WATV Use

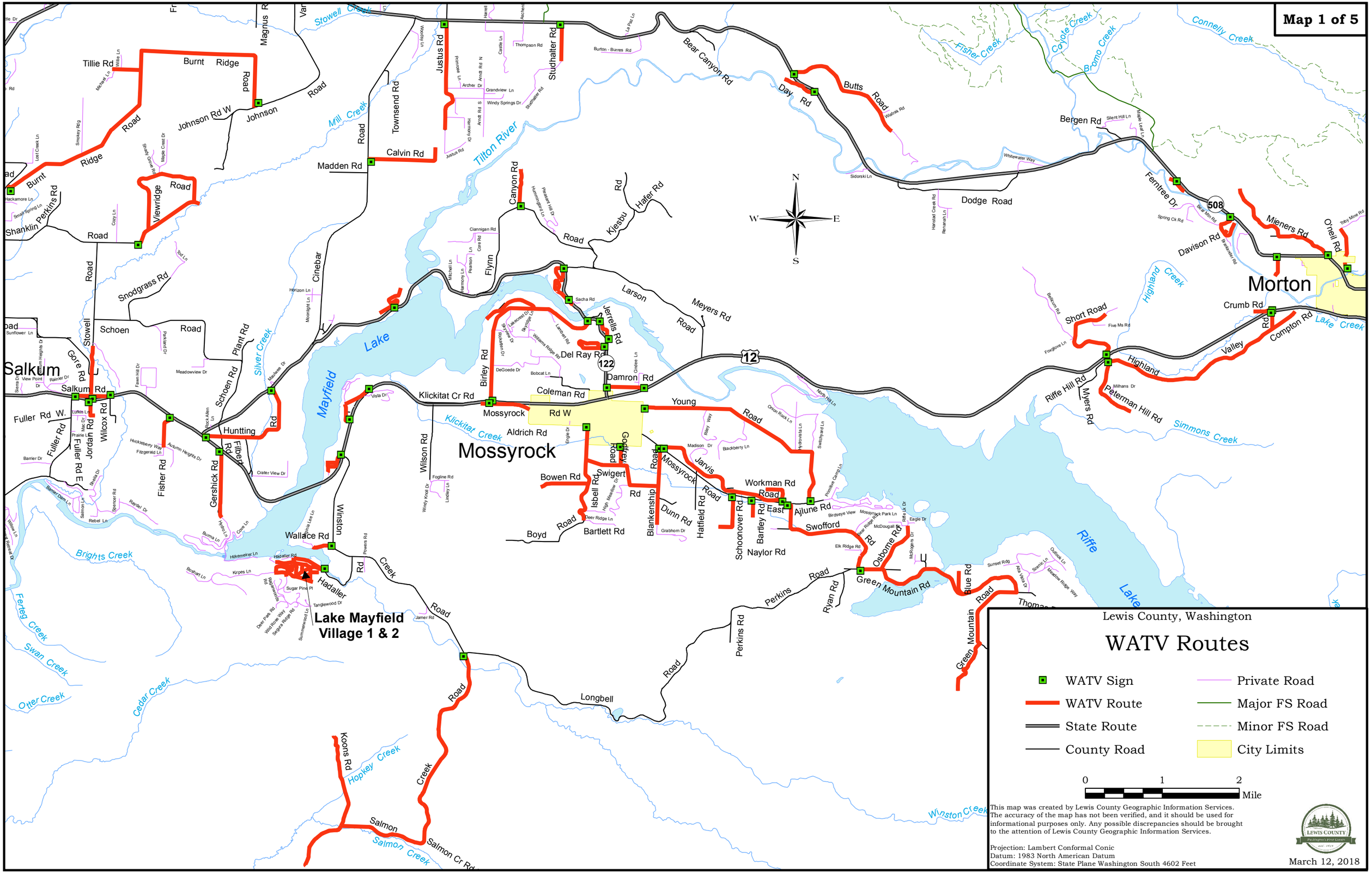
Map 1 of 5
Lewis County, Washington
WATV Routes
WATV Sign
WATV Route
State Route
County Road
Private Road
Major FS Road
Minor FS Road
City Limits
0
1
2
Mile
This map was created by Lewis County Geographic Information Services. The accuracy of the map has not been verified, and it should be used for informational purposes only. Any possible discrepancies should be brought to the attention of Lewis County Geographic Information Services.
Projection: Lambert Conformal Conic
Datum: 1983 North American Datum
Coordinate System: State Plane Washington South 4602 Feet
March 12, 2018
Lake Mayfield Village 1 & 2
Salkum
Mossyrock
Morton
Lake Mayfield
Riffe Lake
Tilton River
Mill Creek
Silver Creek
Stowell Creek
Coyote Creek
Bonto Creek
Fisher Creek
Connelly Creek
Highland Creek
Lake Creek
Simmons Creek
Brights Creek
Fertig Creek
Swan Creek
Otter Creek
Cedar Creek
Hopkey Creek
Salmon Creek
Winston Creek
Tillie Rd
Burnt Ridge Road
Johnson Rd W
Johnson Road
Viewridge Road
Shanklin Perkins Rd
Madden Rd
Calvin Rd
Townsend Rd
Justus Rd
Studhalter Rd
Bear Canyon Rd
Day Rd
Butts Road
Bergen Rd
Ferntree Dr
Davison Rd
Mieners Rd
O'neil Rd
Dodge Road
Canyon Rd
Kjesbu Rd
Hafer Rd
Flynn Road
Larson Road
Meyers Rd
Jerrells Rd
Del Ray Rd
Damron Rd
Coleman Rd
Klickitat Cr Rd
Mossyrock Rd W
Aldrich Rd
Young Road
Short Road
Crumb Rd
Compton Rd
Valley Rd
Highland
Riffe Hill Rd
Peterman Hill Rd
Myers Rd
Snodgrass Rd
Schoen Road
Plant Rd
Cinebar
Stowell
Gore Rd
Salkum Rd
Fuller Rd W.
Fuller Rd
Fuller Rd E
Jordan Rd
Wilcox Rd
Huntting Rd
Filber Rd
Schoen Rd
Fisher Rd
Gershick Rd
Wilson Rd
Birley Rd
Bowen Rd
Swigert Rd
Isbell Rd
Bartlett Rd
Boyd Road
Blankenship Rd
Dunn Rd
Hatfield Rd
Mossyrock Road
Jarvis Road
Workman Rd
Schoonover Rd
Bartley Rd East
Ajlune Rd
Swofford Rd
Naylor Rd
Osborne Rd
Green Mountain Rd
Ryan Rd
Perkins Road
Perkins Rd
Blue Rd
Green Mountain Road
Winston
Wallace Rd
Hadaller Rd
Creek Road
Longbell
Koons Rd
Salmon Cr Rd
Burton - Burres Rd
Thompson Rd
Sidorski Ln
Whitewater Way
Silent Hill Ln
Spring Ck Rd
Bear Mtn Rd
Toby Mine Rd
Short Rd
Five Ms Rd
Milhans Dr
Foxglove Ln
Bobcat Ln
DeGoede Dr
Sacha Rd
Vista Dr
Fogline Rd
Madison Dr
Blackberry Ln
Birdseye View
Mossyrock Park Ln
McDougall Rd
Eagle Dr
Elk Ridge Rd
Sunset Rdg
Scenic Ln
Meadow Ridge Way
Outlook Ln
Alta View Dr
Hilkemeier Ln
Kirpes Ln
Sugar Pine Pl
Tanglewood Dr
Jamer Rd
Hackamore Ln
Small Spring Ln
Lost Creek Ln
Smokey Rdg
Shady Grove Rd
Maple Crest Dr
Copy Ln
Tod Ln
Sunflower Ln
Sierra Dr
View Point Dr
Rainier Dr
Meadowview Dr
Fawn Hill Dr
Prairie Dr
Huckleberry Way
Fitzgerald Ln
Autumn Heights Dr
Crater View Dr
Barrier Dr
Barrier Dam Ln
Salmonberry Ln
Rebel Ln
Spencer Rd
Rardel Dr
Burma Ln
Cove Ln
Brothert Ln
Deer Park Rd
Wild Rose Way
Sagura Ridge Rd
Summerwood Ln
Reynolds Rd
Lindley Ln
Windy Knoll Dr
Deer Ridge Ln
High Meadow Dr
Grabhorn Dr
Rate Lk Dr
McRogers Dr
Onion Rock Ln
Hydrovista Ln
Switchyard Ln
Riley Way
Pineview Camp Ln
North Hill Ln
Gnidee Ln
Engle Dr
Rockstein Dr
Skyview Dr
Skyridge Dr
Lakemist Dr
Williams Ridge Rd
Lanthier Rd
Michel Ln
Harmony Ln
Pearson Ln
Core Rd
Ciannigan Rd
Hummingbird Ln
Pleasant Hill Dr
Horizon Ln
Moonlight Ln
Meadow Dr
Rock Allen Ln
Hamony Dr
Harrell
Archer Dr
Grandview Ln
Windy Springs Dr
Castle Ln
Arnitt Rd N
Arnitt Rd S
Plymale Ln
Woodsy Ln
Henstad Creek Rd
Remanah Ln
Maple Leaf Ln
Balkum Rd
Barnhart Rd
Bergen Rd
Burton - Burres Rd
Lost Creek Ln
Smokey Rdg
Shella Dr
Barrier Dr
Barrier Dam Ln
Salmonberry Ln
Rebel Ln
Spencer Rd
Rardel Dr
Burma Ln
Cove Ln
Brothert Ln
Hilkemeier Ln
Kirpes Ln
Sugar Pine Pl
Tanglewood Dr
Jamer Rd
Deer Park Rd
Wild Rose Way
Sagura Ridge Rd
Summerwood Ln
Reynolds Rd
Lindley Ln
Windy Knoll Dr
Deer Ridge Ln
High Meadow Dr
Grabhorn Dr
Rate Lk Dr
McRogers Dr
Onion Rock Ln
Hydrovista Ln
Switchyard Ln
Riley Way
Pineview Camp Ln
North Hill Ln
Gnidee Ln
Engle Dr
Rockstein Dr
Skyview Dr
Skyridge Dr
Lakemist Dr
Williams Ridge Rd
Lanthier Rd
Michel Ln
Harmony Ln
Pearson Ln
Core Rd
Ciannigan Rd
Hummingbird Ln
Pleasant Hill Dr
Horizon Ln
Moonlight Ln
Meadow Dr
Rock Allen Ln
Hamony Dr
Harrell
Archer Dr
Grandview Ln
Windy Springs Dr
Castle Ln
Arnitt Rd N
Arnitt Rd S
Plymale Ln
Woodsy Ln
Henstad Creek Rd
Remanah Ln
Maple Leaf Ln
Balkum Rd
Barnhart Rd
Bergen Rd
Burton - Burres Rd
Lost Creek Ln
Smokey Rdg
Shady Grove Rd
Maple Crest Dr
Copy Ln
Tod Ln
Sunflower Ln
Sierra Dr
View Point Dr
Rainier Dr
Meadowview Dr
Fawn Hill Dr
Prairie Dr
Huckleberry Way
Fitzgerald Ln
Autumn Heights Dr
Crater View

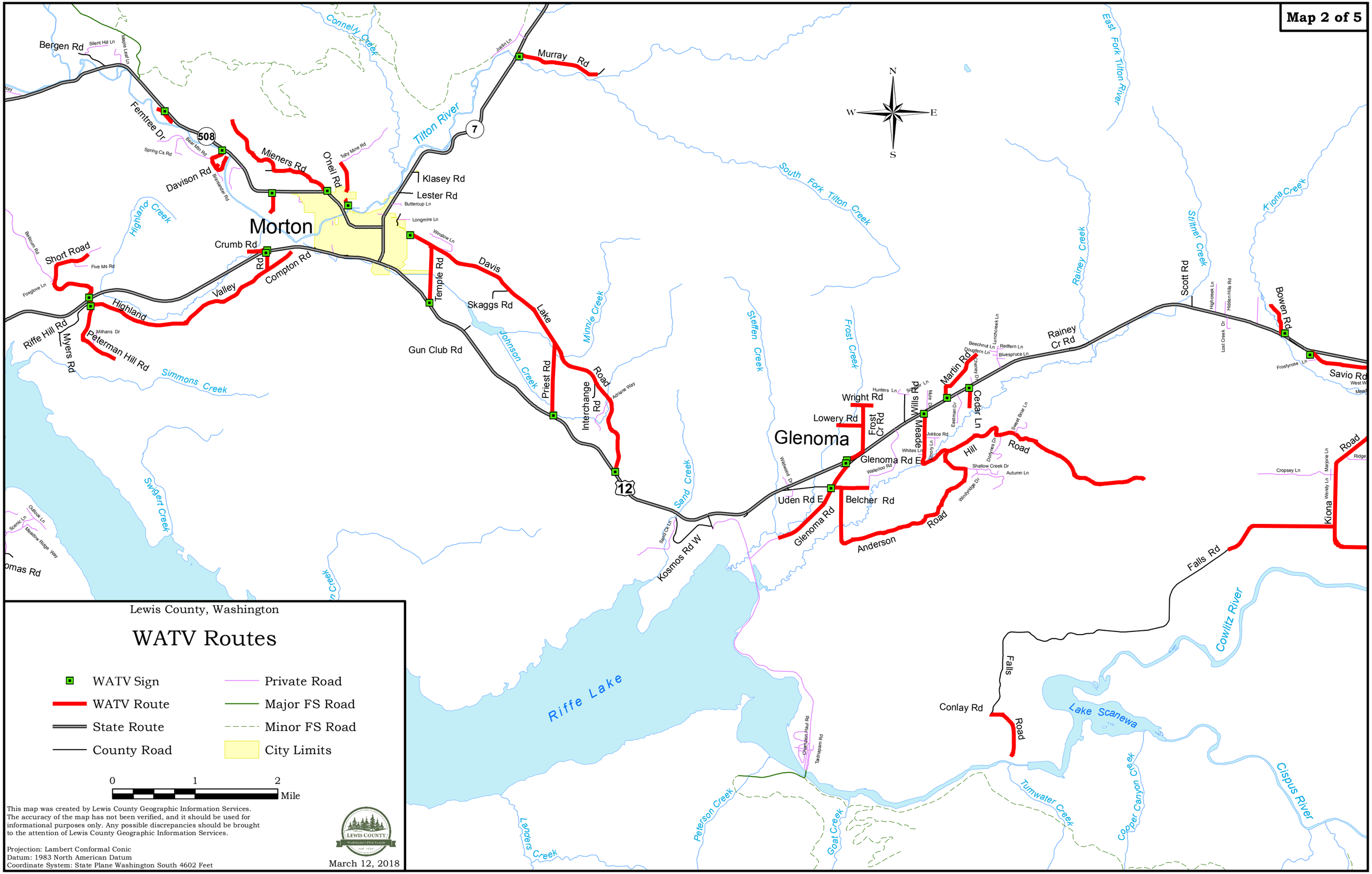
Lewis County, Washington
WATV Routes
WATV Sign
WATV Route
State Route
County Road
Private Road
Major FS Road
Minor FS Road
City Limits
0
1
2
Mile
This map was created by Lewis County Geographic Information Services. The accuracy of the map has not been verified, and it should be used for informational purposes only. Any possible discrepancies should be brought to the attention of Lewis County Geographic Information Services.
Projection: Lambert Conformal Conic
Datum: 1983 North American Datum
Coordinate System: State Plane Washington South 4602 Feet
March 12, 2018
N
S
E
W
Morton
Glenoma
Riffe Lake
Lake Scanewa
Tilton River
South Fork Tilton River
East Fork Tilton River
Bergen Rd
Silent Hill Ln
Maple Leaf Ln
Ferntree Dr
508
Spring Ck Rd
Bear Mtn Rd
Davison Rd
Bahlenter Rd
Mieners Rd
O'neil Rd
Toby Mine Rd
Connelly Creek
Justin Ln
Murray Rd
7
Klasey Rd
Lester Rd
Buttercup Ln
Longmire Ln
Winslow Ln
Highland Creek
Ballicum Rd
Short Road
Five Ms Rd
Foxglove Ln
Crumb Rd
Valley Rd
Compton Rd
Highland
Milhans Dr
Riffe Hill Rd
Myers Rd
Peterman Hill Rd
Simmons Creek
Temple Rd
Davis
Skaggs Rd
Lake
Gun Club Rd
Johnson Creek
Minnie Creek
Priest Rd
Interchange Rd
Road
Adriane Way
12
Sand Creek
Sand Ck Ln
Kosmos Rd W
Swigert Creek
Outlook Ln
Scenic Ln
Meadow Ridge Way
omas Rd
Steffen Creek
Frost Creek
Wright Rd
Lowery Rd
Frost Cr Rd
Hunters Ln
Wills Rd
Meadow
Mike Dr
Martin Rd
Cedar Ln
Eastman Dr
Justice Rd
Whites Ln
Emery Ln
Glenoma Rd E
Waterloo Rd
Waterloo Dr
Uden Rd E
Belcher Rd
Glenoma Rd
Anderson
Road
Hill
Road
Sweet Briar Ln
Dogwood Dr
Shallow Creek Dr
Autumn Ln
Windridge Dr
Rainey Creek
Rainey Cr Rd
Beechnut Ln
Lunchcreek Ln
Redfern Ln
Bluespruce Ln
Dogstern Ln
Scott Rd
Stittner Creek
Highcreek Ln
Hidden Hills Rd
Lost Creek Dr
Kiona Creek
Bowen Rd
Frosthrose Ln
Savio Rd
West W
Mead
Cropsey Ln
Marjorie Ln
Wendy Ln
Kiona
Road
Ridge
Falls Rd
Cowlitz River
Falls
Road
Conlay Rd
Chanticlon Haul Rd
Tadhapam Rd
Peterson Creek
Goat Creek
Landers Creek
Turnwater Creek
Copper Canyon Creek
Cispus River

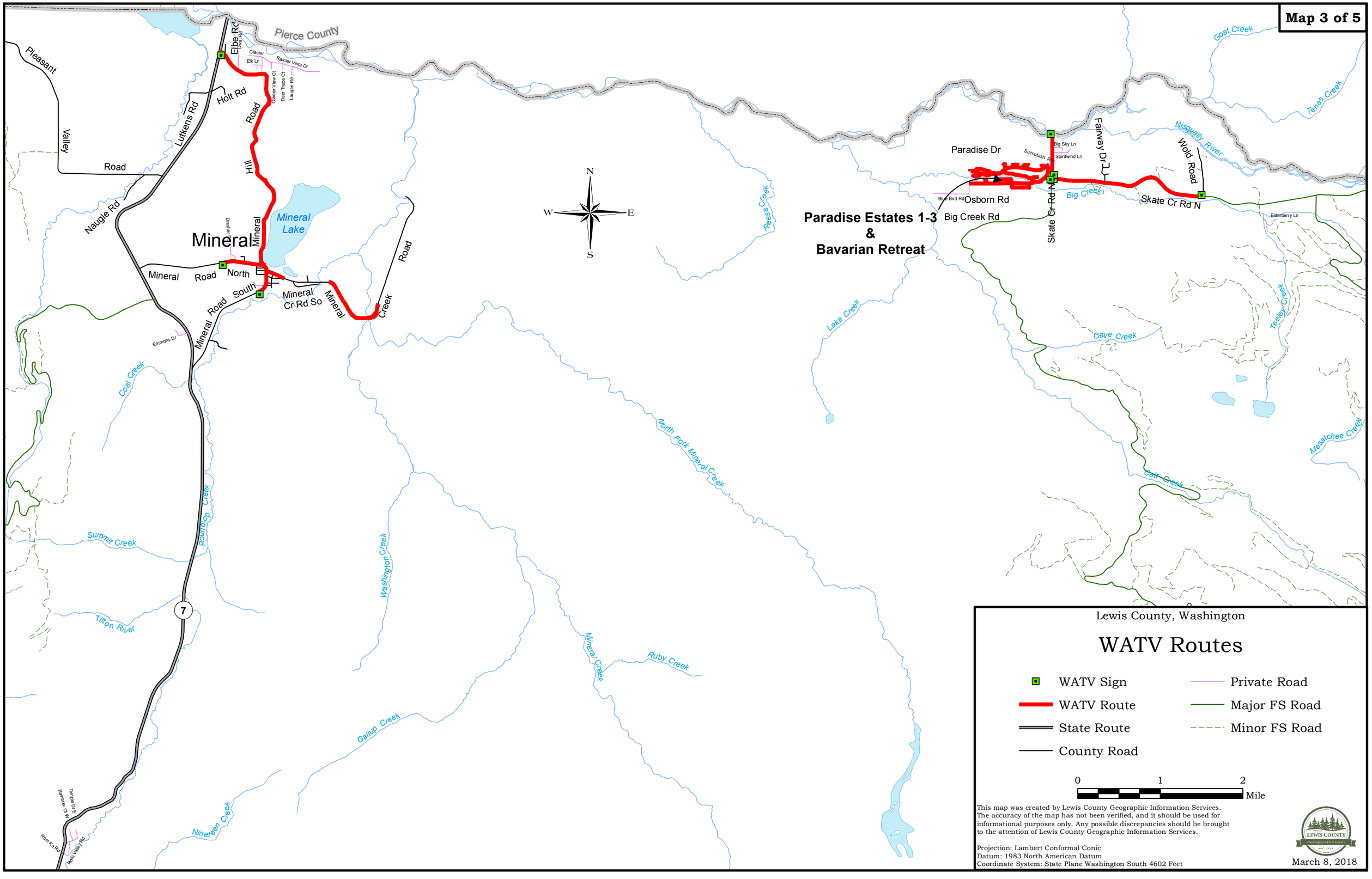
Map 3 of 5
Pierce County
Pleasant Valley Road
Naugle Rd
Lutkens Rd
Holt Rd
Elbe Rd
Hill Road
Mineral
Mineral Lake
Mineral Road North
Mineral Road South
Mineral Cr Rd So
Mineral Creek Road
Emmons Dr
Coal Creek
Summit Creek
Rainbow Creek
Tilton River
7
Washington Creek
Gallup Creek
Nineteen Creek
Mineral Creek
Ruby Creek
North Fork Mineral Creek
Lake Creek
Reese Creek
Cave Creek
Calk Creek
Teeley Creek
Mesatchee Creek
Nisqually River
Tenas Creek
Goat Creek
Paradise Dr
Paradise Estates 1-3
&
Bavarian Retreat
Osborn Rd
Big Creek Rd
Skate Cr Rd N
Big Creek
Fairway Dr
Wold Road
Succotash Rd
Big Sky Ln
Spiritwind Ln
Blue Bird Rd
Elderberry Ln
Glacier Elk Ln
Rainier Vista Dr
Glacier View Ct
Deer Trace Ct
Laugan Rd
Dividend
Temple Dr E
Rainbow Ct W
Rem Ra Rd
Rem Valley Rd
N
S
E
W
Lewis County, Washington
WATV Routes
WATV Sign
WATV Route
State Route
County Road
Private Road
Major FS Road
Minor FS Road
0
1
2
Mile
This map was created by Lewis County Geographic Information Services.
The accuracy of the map has not been verified, and it should be used for informational purposes only. Any possible discrepancies should be brought to the attention of Lewis County Geographic Information Services.
Projection: Lambert Conformal Conic
Datum: 1983 North American Datum
Coordinate System: State Plane Washington South 4602 Feet
LEWIS COUNTY
March 8, 2018

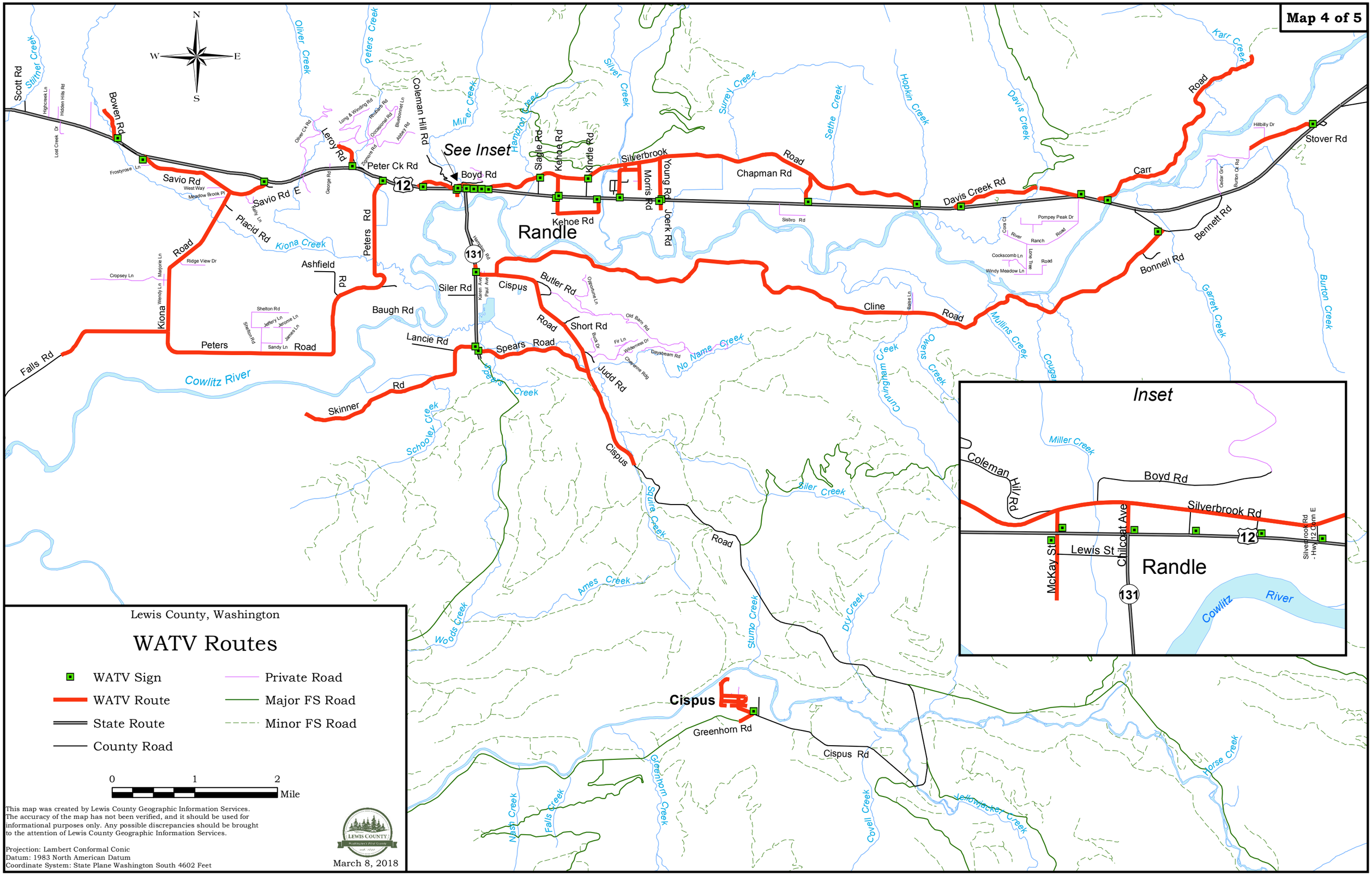
Map 4 of 5
N
S
E
W
See Inset
Randle
Cispus
Scott Rd
Bowen Rd
Savio Rd
Savio Rd E
Placid Rd
Kiona Road
Peters Road
Falls Rd
Cowlitz River
Peter Ck Rd
Leroy Rd
Coleman Hill Rd
Boyd Rd
Siler Rd
Baugh Rd
Lancie Rd
Skinner Rd
Ashfield Rd
Peters Rd
Cispus Road
Butler Rd
Short Rd
Judd Rd
Spears Road
Kehoe Rd
Slagle Rd
Kindle Rd
Silverbrook
Morris Rd
Young Rd
Joerk Rd
Chapman Road
Davis Creek Rd
Cline Road
Carr Road
Bonnell Rd
Bennett Rd
Stover Rd
Karr Creek
Greenhorn Rd
Cispus Rd
Lewis County, Washington
WATV Routes
WATV Sign
WATV Route
State Route
County Road
Private Road
Major FS Road
Minor FS Road
0
1
2
Mile
This map was created by Lewis County Geographic Information Services.
The accuracy of the map has not been verified, and it should be used for informational purposes only. Any possible discrepancies should be brought to the attention of Lewis County Geographic Information Services.
Projection: Lambert Conformal Conic
Datum: 1983 North American Datum
Coordinate System: State Plane Washington South 4602 Feet
LEWIS COUNTY
March 8, 2018
Inset
Miller Creek
Coleman Hill Rd
Boyd Rd
Silverbrook Rd
McKay St
Lewis St
Chilcoat Ave
Randle
Cowlitz River
131
12

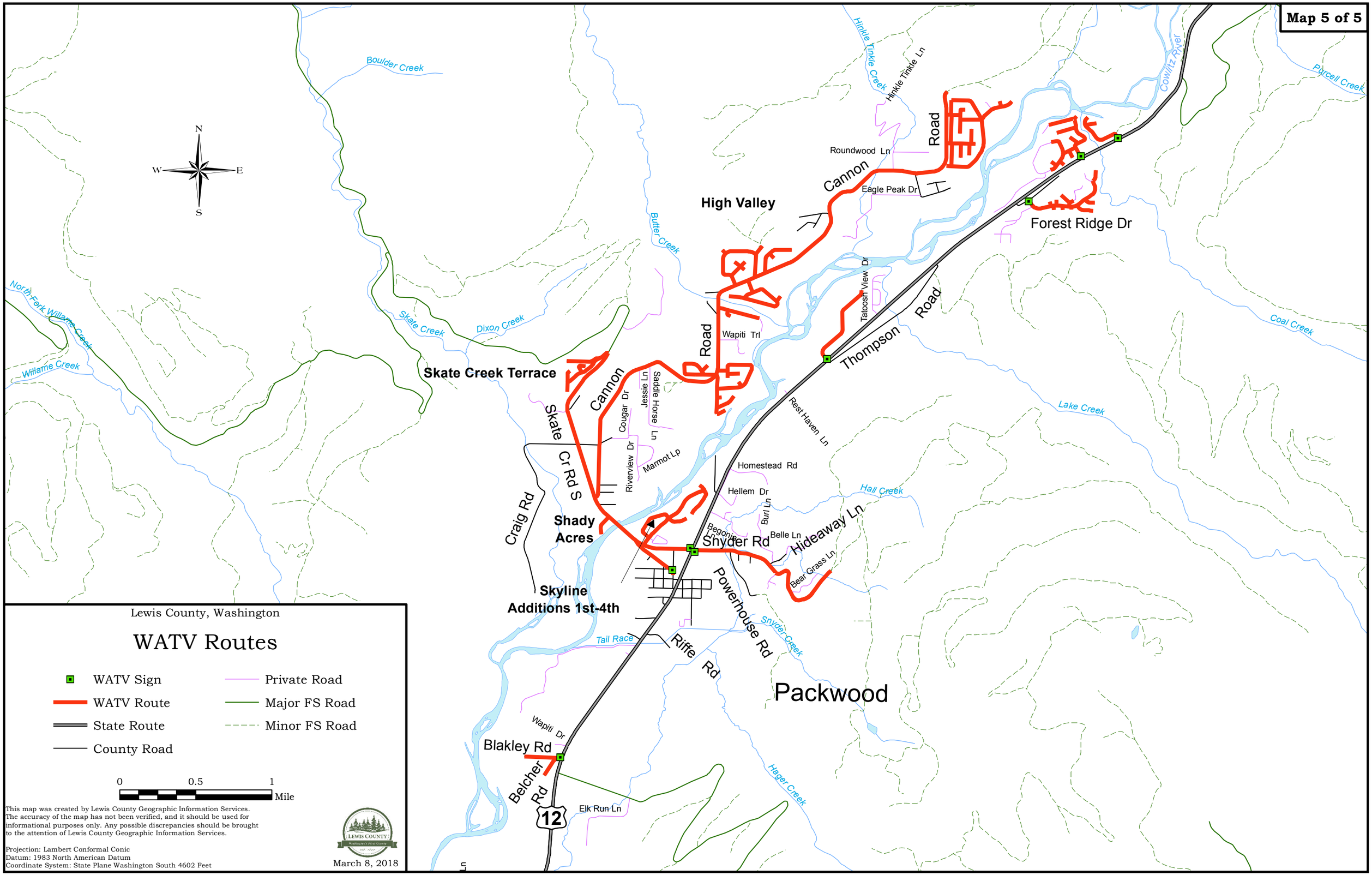
Map 5 of 5
N
W
E
S
Boulder Creek
Hinkle Tinkle Creek
Hinkle Tinkle Ln
Cowlitz River
Purcell Creek
Roundwood Ln
Cannon
Road
Eagle Peak Dr
High Valley
Forest Ridge Dr
Butter Creek
Tatoosh View Dr
Thompson
Road
Coal Creek
North Fork Willame Creek
Willame Creek
Skate Creek
Dixon Creek
Wapiti Trl
Skate Creek Terrace
Cannon
Road
Jessie Ln
Saddle Horse Ln
Cougar Dr
Rest Haven Ln
Lake Creek
Skate
Cr Rd S
Riverview Dr
Marmot Lp
Homestead Rd
Hellem Dr
Hall Creek
Burl Ln
Craig Rd
Shady
Acres
Begonia Ln
Belle Ln
Hideaway Ln
Snyder Rd
Bear Grass Ln
Powerhouse Rd
Skyline
Additions 1st-4th
Snyder Creek
Tail Race
Riffe
Rd
Packwood
Wapiti Dr
Blakley Rd
Belcher
Rd
12
Elk Run Ln
Hager Creek
Lewis County, Washington
WATV Routes
WATV Sign
WATV Route
State Route
County Road
Private Road
Major FS Road
Minor FS Road
0
0.5
1
Mile
This map was created by Lewis County Geographic Information Services.
The accuracy of the map has not been verified, and it should be used for
informational purposes only. Any possible discrepancies should be brought
to the attention of Lewis County Geographic Information Services.
Projection: Lambert Conformal Conic
Datum: 1983 North American Datum
Coordinate System: State Plane Washington South 4602 Feet
Lewis County
Washington's First County
March 8, 2018