

**SUMMARY OF ASSESSMENTS & TAXES
2005 TAX YEAR
LEWIS COUNTY, WASHINGTON**



MT. ST. HELENS

DIANNE DOREY, LEWIS COUNTY ASSESSOR

SUMMARY OF ASSESSMENTS AND TAXES 2005 TAX YEAR

TABLE OF CONTENTS

Topic	Page
Table of Contents	2
Letter From The Assessor	3
Assessor's Office Staff	4
Assessment & Tax Information Information	5
Tax Dollar Distribution Chart	8
Summary of Taxes	9
10 Year History of Taxes Per Taxing District	10
Real & Personal Property Assessed Value Breakdown	11
Exemption Tax Shift	12
Open Space Tax Shift	13
Levy Sheet (front page)	14
Levy Sheet (back page)	15
District AV, Rates & Tax Report	16
Parcel Counts	19
Consolidated Tax Code Areas & Rate Report	20
Certified District Assessed Values	58



A MESSAGE FROM THE LEWIS COUNTY ASSESSOR

DIANNE DOREY

DLDOREY@CO.LEWIS.WA.US
360-740-1392

This annual report is prepared to assist you, as property owner and taxpayer, to understand the functions of the Lewis County Assessor's Office. We take pride in the services we provide to you and wish to solicit your comments on how we may improve our processes.

We are proud of our website, PATS, located at www.co.lewis.wa.us. Please take a tour of the site for property assessments, taxes and mapping information. You will find it to be user friendly and informational. If you have questions about the site, please contact our staff during normal business hours, or use the help screen on PATS.


Initiative 747 limits the taxing districts to a 1% annual increase over last year's lawful levy amount. Overall tax collection in 2004 was \$55,783,420.63 and for 2005-tax year the amount to be collected is \$56,152,839.37. Voted levies passed by each district are not included in the 1% limitation.

The Lewis County Assessor's primary function is to determine the value of all taxable real and personal property. All properties must be assessed at 100% of true and fair market value for tax purposes with variations as required by law. Lewis County has approximately 57,104 parcels of real property, which must be inspected and appraised no less than every four years. Lewis County assessed 3,162 Personal Property and State Assessed Utility parcels. The total number of real and personal property parcels is 60,266.

There are approximately 61 taxing districts, which submit budgets annually to determine the amount of tax that will be collected. The 2004 total taxable value is \$5,065,586,993 showing a 2.4% increase in the county's aggregate taxable value from last year. In 2004, there were 2,444 properties that were sold in Lewis County totaling \$417,920,305. In 2004, there was \$122,637,901 in new construction value countywide.

If you would like to have me meet with your community group or club, please contact this office and I would be happy to do so. Should you have any questions, please feel free to call Monday through Friday, between 8:30 a.m. and 4:30 p.m., at 360-740-1392. Long distance callers needing assistance may dial 1-800-562-6130 ext. 1392. Our fax number is 360-740-1262.

Lewis County, WA



Since 1845

ASSESSOR'S OFFICE STAFF

DIANNE DOREY	ASSESSOR	KELLY ALBERT	LAND SEGREGATION TECHNICIAN
PAULETTA SIMMONS	CHIEF DEPUTY	BEV CONWAY	LAND SEGREGATION TECHNICIAN
KEN BETTS	CHIEF APPRAISER	REBEKAH CHRISTENSEN	LAND SEGREGATION TECHNICIAN
DENISE UNZELMAN	LAND SEGREGATION SUPERVISOR	PAT WOODY	COMMERCIAL/INDUSTRIAL APPRAISER
DAVE WILLIAMS	CARTOGRAPHER	MIKE DWYER	SENIOR SALES ANALYST
DIANN LOCKE	LEVY & ASSESSMENT COORDINATOR		
JANET MARKS	PERSONAL PROPERTY AUDITOR/APPRaiser	MARISSA KINMAN	RESIDENTIAL APPRAISER
		CHERYL KYSAR	RESIDENTIAL APPRAISER
		JERI LUX	RESIDENTIAL APPRAISER
ANGELINA HILL	CUSTOMER SERVICE REPRESENTATIVE	DAVID SAGE	RESIDENTIAL APPRAISER
KATIE NEWBOLES	CUSTOMER SERVICE REPRESENTATIVE	ANN WATSON	RESIDENTIAL APPRAISER
		RUSS WIGLEY	RESIDENTIAL APPRAISER



ASSESSMENT AND TAX INFORMATION

The function of the County Assessor is not the levying of taxes, but the appraisal of property for establishing valuation upon which city, county, state school, local school, library, port, fire, hospital, cemetery, and county road taxing districts may levy taxes.

REAL PROPERTY assessed value is 100% of true and fair market value at the time of appraisal. The Assessor uses computer-assisted appraisal methods which apply professionally established processes of estimating value. The Assessor is required to maintain an active and systematic program of real property revaluation on a continuous basis; every parcel in the county must be reappraised at least once in every four to six years. Lewis County is on a four-year cycle of revaluation. The Assessor is planning and developing an annual revaluation program with implementation to begin in the near future. This program will allow the Assessor to respond to current market conditions with a more equitable and cost effective method of assessment.

TAXABLE PERSONAL PROPERTY includes agricultural machinery and equipment, manufacturer's, contractor's, and logging machinery and equipment, office machinery and equipment, and supplies and materials which are not held for sale or do not become an ingredient or component of an article being produced for sale. Furniture and fixtures in commercial use, leased equipment, certain leasehold improvements, franchises and easements of intra-county public utilities, lessee owned improvements on public land, and commercial vessels not subject to excise tax are also assessed and taxed as personal property.

Most personal property assessments are based on information provided by the taxpayer on personal property affidavit forms furnished by the Assessor. The Assessor uses this information to determine value, taking into consideration the age, cost, and type of property. When the affidavit is processed and the property valued and entered on the assessment roll, a Personal Property Valuation Notice is mailed to the taxpayer.

TAXPAYER'S RIGHT OF APPEAL: If, after receiving a Notice of Change of Value on your property, you think that the new value does not represent market value, you should consult the Assessor. The appraisal of your property will be reviewed, and if you still do not think the value represents market value, you may petition for a hearing before the county Board of Equalization. It meets in July each year at the filed by July 1st or within 30 days of receipt of the Notice of Change of Value.

TAXES: Assessments are made as of 12:00 noon, January 1st, and taxes are due and payable on or after February 15th of the following year. First half taxes must be paid by April 30th or the entire tax becomes delinquent. Second half taxes become delinquent if not paid by October 31st.

LEVIES: The aggregate of all regular tax levies (excluding state schools) shall not exceed the limit of \$5.90 per thousand dollars of assessed value without voter approval.

The statutory levy for taxes payable in any year may be exceeded only by a vote of the electors. The ballot must state the dollar amount sought, and the estimated levy to produce that amount.

Taxes are not the same throughout the county due to three factors:

1. The various combinations of taxing districts (cities, fire districts, etc.) found in different areas of the county.
2. The size of the budget of each taxing district (regular levies).
3. Special levies and bond issues approved by the voters (excess levies).

County departments submit their budgets to the County Commissioners. Based upon the budgets, the Commissioners certify the amount of taxes to be levied to the Assessor.

The Assessor determines levy rates by dividing the amount to be levied by the assessed value of the taxing district. Levy rates are expressed in dollars per \$1,000 assessed value.

SENIOR EXEMPTIONS: An exemption is available for senior citizens and disabled persons. If you own a residence or mobile home, are 61 years of age or older, or are retired because of disability, and have an income less than \$35,000, (\$40,000 for deferrals) you may be entitled to a property tax exemption. State law also allows recipients of the exemption to defer any remaining taxes or special assessments up to 80 percent of their equity in the residence. The deferred taxes become a lien against the residence which is satisfied when the property is sold. Application may be made at the Lewis County Assessor's Office.

HOME IMPROVEMENT EXEMPTIONS: Physical improvement to a detached single family dwelling may be exempt from taxation for the three assessment years subsequent to the completion of the improvement, up to 30 percent of the value of the original structure. This home improvement exemption may be claimed only once in a five year period. Normal maintenance work does not qualify for this exemption. Notice must be filed, prior to completion of the improvement being made, on forms furnished by the Assessor.

DESTROYED PROPERTY: If, on or before December 31, in any calendar year, any real or personal property placed upon the assessment roll in that year is destroyed in whole or in part, the true cash value of such property shall be reduced for that year in an equitable amount as determined in provisions of law. Claim for reduction of assessment shall be filed with the County Assessor within three years after the date of destruction or loss of value.

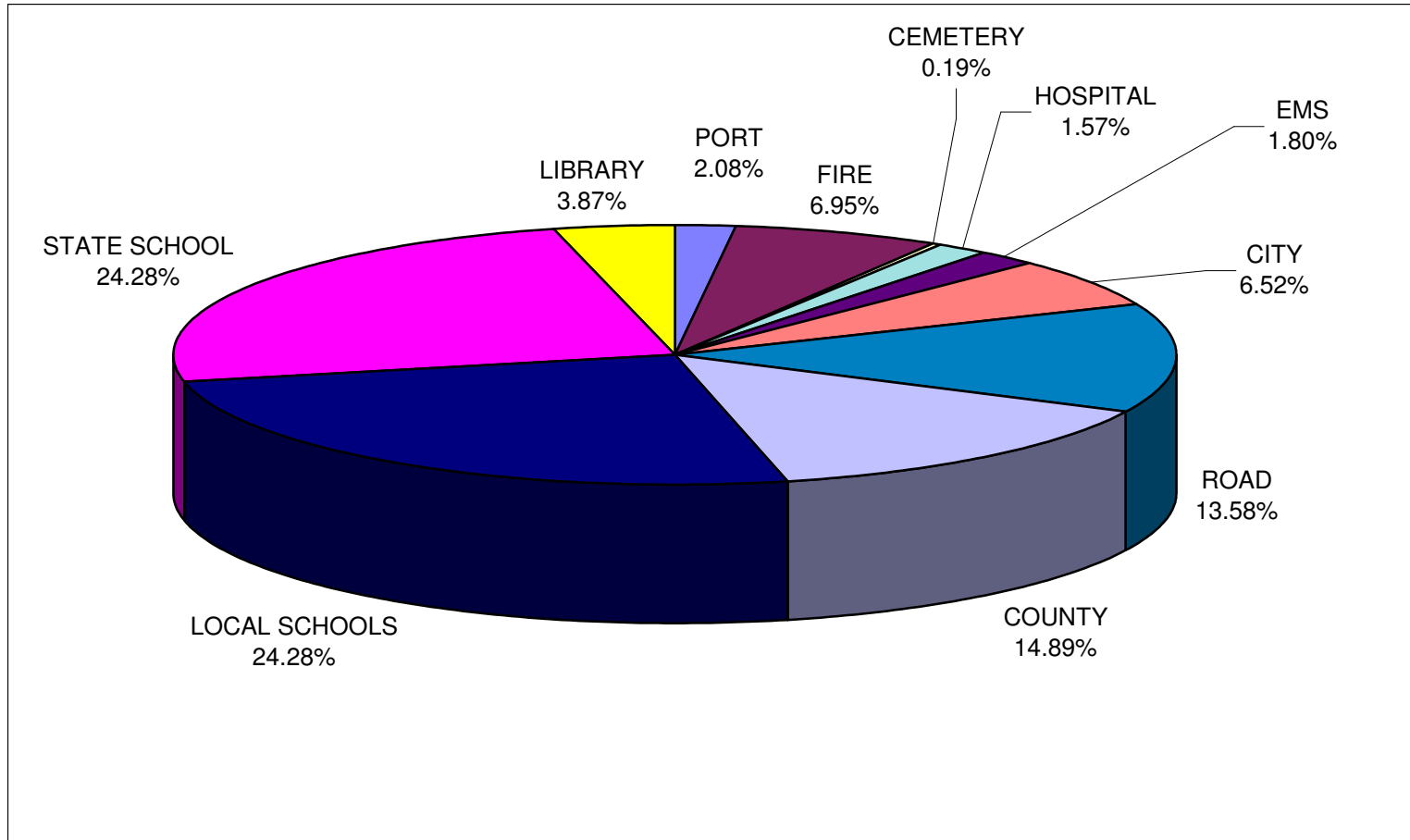
CURRENT USE VALUATION: The Open Space Act provides for current use assessment of farm and agricultural land, timberland, and other open space land. Applications for classification are made to the Assessor for farm and agricultural land and to the County Commission for other classifications.

Once land is classified, taxes are based on the current use value of the land rather than its highest and best use. The Assessor must maintain the current use value for as long as the property remains classified. At the same time, a record of the market value of the property is retained. The difference between the current use value and the market value becomes the basis for computing the additional taxes, penalties, and interest that may become payable upon a change of use or removal from classification.

FORESTLAND is subject to property tax under RCW 84.33.010. Land that has been designated under the law is assessed in accordance with valuation schedules developed by the Department of Revenue. The Assessor must determine which lands qualify and then assess the land according to forestland grades certified by the Department of Revenue.

To qualify as designated forestland, a parcel must be at least 20 acres in size and must be devoted primarily to, and used for, growing and harvesting timber. Designated forestland may be subject to a compensating tax if the use of the land is changed, or upon an owner's request to remove the classification or designation.

TAX DOLLAR DISTRIBUTION



The disbursement of your tax dollar is shown above. For every dollar of property taxes paid, the taxing district received the amount shown in cents, i.e. 24.28 cents is collected by the County Treasurer, remitted to the State and redistributed to the school districts for school support. Other moneys collected are distributed locally to the remaining taxing districts, with the exception of Timber Library, a joint county taxing district.



2005 SUMMARY OF TAXES

TAX DISTRICT	TOTAL DISTRICT TAXES	TOTAL REGULAR LEVIES	TOTAL EXCESS LEVIES
Local Schools	13,634,492.25		13,634,492.25
State School	13,631,948.00	13,631,948.00	
County	8,358,546.53	8,358,546.53	
Cities and Towns	3,660,367.11	3,660,367.11	
Cemetery Districts	107,870.77	107,870.77	
Road District	7,627,876.29	7,627,876.29	
EMS Levies	1,010,947.98	1,010,947.98	
Fire Districts	3,900,237.41	3,900,237.41	
Timberland Library	2,173,419.76	2,173,419.76	
Port Districts	1,165,491.73	1,165,491.73	
Hospital District	881,641.54	311877	569764.54
TOTAL LEVIES	56,152,839.37	41,948,582.58	14,204,256.79
PERCENT OF TOTALS		74.70	25.30



LEWIS COUNTY TAXES FROM 1996 TO 2005

YEAR	STATE	COUNTY	ROADS	LIBRARY	HOSPITAL	CITIES & TOWNS	CEMETERY	FIRE	SCHOOLS	PORT	*TOTAL
1996	10,818,382.82	4,972,110.80	4,357,898.27	1,298,467.63	227,828.11	2,581,295.31	89,928.47	2,079,653.51	9,084,454.27	657,316.23	36,167,335.42
1997	12,130,424.87	5,379,239.81	4,854,991.60	1,450,598.25	270,102.95	2,825,632.47	87,678.75	2,193,438.85	9,678,331.35	721,320.49	39,591,759.39
1998	12,464,056.42	5,648,653.26	5,115,000.81	1,559,716.57	359,824.25	3,025,588.65	105,244.98	2,489,782.92	10,626,811.84	758,414.26	42,153,093.96
1999	12,260,659.00	5,991,696.22	5,335,852.90	1,716,249.98	359,824.00	3,344,584.20	98,799.09	2,677,556.98	13,925,439.91	831,284.82	46,541,947.10
2000	12,102,209.03	6,182,273.00	5,512,968.99	1,787,443.72	313,838.49	3,627,287.88	93,015.28	2,779,352.84	14,186,368.09	1,398,774.72	47,983,532.04
2001	12,157,899.33	6,467,948.50	5,780,932.14	1,884,858.63	993,862.35	3,576,923.00	88,526.79	3,046,445.34	13,117,124.36	898,480.13	48,013,000.57
2002	12,884,396.96	7,133,633.00	6,545,082.00	2,035,760.37	919,144.54	3,770,063.77	91,571.29	3,377,772.04	12,850,856.07	1,034,644.00	50,642,924.04
2003	12,225,527.00	7,348,068.00	6,778,603.00	2,086,782.94	922,177.37	3,955,504.93	93,025.27	3,775,718.54	13,954,287.94	1,090,566.05	52,230,261.04
2004	13,592,046.00	7,935,000.00	7,485,174.87	2,208,685.84	939,952.53	4,076,322.21	94,409.22	4,172,531.82	14,117,356.17	1,161,941.97	55,783,420.63
2005	13,631,948.00	8,358,546.53	7,627,876.29	2,173,419.76	881,641.54	4,199,448.11	107,870.77	4,372,104.39	13,634,492.25	1,165,491.73	56,152,839.37

* These totals do not include monies collected by the Department of Revenue on the TAV which is distributed to the County.

Since 1974, Lewis County has been assessed at 100% of "True and Fair Market Value".



LEWIS COUNTY 2004 ASSESSED VALUES FOR 2005 TAXES

	ASSESSED VALUATION	TOTAL ASSESSED VALUATION
REAL PROPERTY		
Real Property Assessed Locally, Includes Mobile Homes not assessed with land	\$4,171,820,886	
Real Property Assessed by Department of Revenue (Public Utilities)	\$53,553,163	
Total of all Real Property in Lewis County		\$4,225,374,049
PERSONAL PROPERTY		
Personal Property Assessed Locally	\$186,407,611	
Personal Property Assessed by Department of Revenue (Public Utilities)	\$653,805,333	
Total of all Personal Property in Lewis County		\$840,212,944
TOTAL ASSESSMENT OF TAXABLE PROPERTY IN LEWIS COUNTY		\$5,065,586,993

Exemption Tax Shift

Exemption	Regular AV Loss	Excess AV Loss	Tax Shift
Senior / Disabled Exemptions	\$149,307,689	\$162,349,788	\$2,312,585 *
Home Improvement Exemptions	\$162,200	\$162,200	\$1,832
Head of Family Exemptions	\$2,570,263	\$2,570,263	\$31,648
Non-Profit Exemptions	\$92,032,608	\$92,032,608	\$1,368,947
Other Exemptions	\$0	\$0	\$0
* Includes Frozen Value Tax Loss of:	\$361,125		

Open Space Tax Shift

Program	Market Value	Current Use Value	Tax Shift
Forest Programs	\$185,766,325	\$181,277,765	\$49,062
Current Use Open Space	\$9,645,700	\$8,045,281	\$18,269
Current Use Agriculture	\$336,193,304	\$179,790,274	\$1,719,279
Current Use Timber	\$125,129,757	\$67,285,655	\$609,987

2005 TAX LEVIES - LEWIS COUNTY, WASHINGTON

DIANNE DOREY - ASSESSOR

COMBINED CITY & COUNTY LEVIES REAL & PERSONAL PROPERTY

CITIES TOWNS	OLD DISTRICT CODE	TCA	TCA W/O FIRE	LEVY W/O FIRE*	LEVY DOLLAR PER THOUSAND
Centralia	401.600006	001			10.997280142548
Chehalis	302.700007	020			11.297057130531
Chehalis	401.700006	025			10.764102852411
Morton	214.910090	030			11.880924457863
Mossyrock	206.930290	040			11.200885380226
Napavine	014.825900	050	F	8.109148956383	9.005261213806
Napavine	302.825907	051			11.201962998844
Pe Ell	301.810000	060			9.772816888868
Toledo	237.892700	070	F	10.604887890065	11.604887890065
Vader	018.807000	081			9.985653648345
Winlock	232.880100	090	F	10.905616728583	11.842621827930
RURAL					
Napavine	014.000900	105			8.239913033052
	014.050000	110	F	8.182474147215	9.078586404638
	014.000000	111			8.182474147215
	014.050900	120	F	8.239913033052	9.136025290475
	014.150000	130	F	8.182474147215	9.119479246562
	014.050100	135			9.145380277459
	014.080000	110B			9.182474147215
Vader	018.000800	150			8.909894108671
	018.130800	152	F	8.909894108671	9.561937505378
	018.070800	160	F	8.909894108671	9.741461626602
	018.150800	170	F	8.909894108671	9.846899208018
Evaline	036.000100	180			8.316217366999
	036.050100	190	F	8.316217366999	9.212329624422
	036.150100	200	F	\$8.316217366999	9.253222466346
Mossyrock	206.040290	208			12.380728503090
	206.000290	209			11.132130802505
	206.000200	210			9.712906744981
	206.030290	219	F	11.593881930828	12.291326324723
	206.030200	220	F	10.174657873304	10.872102267199
	206.080200	230	F	9.712906744981	10.712906744981
Morton	214.000090	250			11.407829391229
	214.170090	255	F	11.757829391229	12.538116361253
	214.040090	260	F	11.656427091814	12.656427091814
	214.091090	270	F	11.904440547301	12.665626773573
Adna	226.000000	279			10.096624207789
	226.160000	280	F	10.096624207789	10.860758558535
	226.120000	285	F	10.096624207789	11.596624207789
	226.060000	290	F	10.344566009483	11.316691098381
	226.060007	293			11.742675148396
	226.000007	307			10.522608257804
	226.050000	311	F	10.096624207789	10.992736465212
	226.130000	312	F	10.096624207789	10.748667604496
	226.160300	330	F	10.165313584852	10.929447935598
	226.050900	340	F	10.154063093626	11.050175351049
Winlock	232.000100	360			10.803712565564
	232.020100	370	F	11.303712565564	12.303712565564
	232.050100	380	F	10.803712565564	11.699824822987
	232.130100	385	F	10.803712565564	11.455755962271
	232.150100	390	F	10.803712565564	11.740717664911
	232.150000	395	F	10.736918692743	11.673923792090
Boistfort	234.000000	400			8.936611507555
	234.110000	401	F	8.936611507555	9.700960315648
	234.160000	403			9.700745858301
	234.060000	405	F	9.184553309249	10.156678398147
	234.000300	420			9.005300884618
	234.130800	425	F	9.008494142075	9.660537538782
	234.150100	427	F	9.003405380376	9.940410479723
	234.130000	430	F	8.936611507555	9.588654904262
	234.130007	433			10.014638954277
	234.130100	435	F	9.003405380376	9.655448777083
	234.160300	450	F	9.005300884618	9.769435235364
Toledo	237.020700	460	F	11.128892191235	12.128892191235
	237.070700	470	F	10.628892191235	11.460459709166
	237.150700	475	F	10.628892191235	11.565897290582
	237.000500	480			10.662925083190
	237.000700	485			10.628892191235
	237.020500	490	F	11.162925083190	12.162925083190
	237.080700	510	F	10.628892191235	11.628892191235
Onalaska	300.000600	530			8.160543408593
	300.060600	535	F	8.408485210287	9.380610299185
	300.010600	540	F	8.510543408593	9.317595552176
	300.010620	545	F	8.510543408593	9.317595552176
	300.040600	546	F	8.409141109178	9.409141109178
	300.080600	550	F	8.160543408593	9.160543408593
	300.020600	551	F	8.660543408593	9.660543408593
	300.050600	580	F	8.160543408593	9.056655666016
Pe Ell	301.000000	620			9.458562785068
	301.120000	621	F	9.458562785068	10.958562785068
	301.000300	625			9.527252162131
	301.110000	630	F	9.458562785068	10.222911593161
	301.160300	640	F	9.527252162131	10.291386512877
Chehalis	302.000007	650			10.379175932253
	302.010007	660	F	10.729175932253	11.536228075836
	302.050007	669	F	10.379175932253	11.275288189676
	302.050907	670	F	10.436614818090	11.332727075513
	302.120007	690	F	10.379175932253	11.879175932253
	302.050907	715	F	10.436614818090	11.332727075513
	302.060007	720	F	10.627117733947	11.599242822845
White Pass	303.040490	731			12.052770927477
	303.000490	739			10.804173226892
	303.140490	741	F	10.804173226892	12.029868017594
	303.100490	751	F	10.804173226892	11.901178731242
	303.180490	765	F	10.804173226892	11.634679259946
Oakville	400.120000	770	F	8.769817954012	10.269817954012
Centralia	401.000006	780			9.846221654133
	401.060006	790	F	10.094163455827	11.066288544725
	401.120006	800	F	9.846221654133	11.346221654133
Eatonville	404.000090	860			11.581554899878
	404.170090	865	F	11.931554899878	12.711841869902
Rochester	411.120000	840	F	8.918753435478	10.418753435478

2005 LEWIS COUNTY, WASHINGTON

DISTRICT LEVIES

DISTRICT	GENERAL FUND REGULAR	GENERAL FUND SPECIAL	EMS LEVY	TOTAL GENERAL FUND	BOND INTEREST	TOTAL LEVY
State Treas-Tax Levies	2.694229100744	----	----	2.694229100744	----	2.694229100744
County Regular	1.650064748972	----	----	1.650064748972	----	1.650064748972
Current Exepense	1.613814655892	----	----	1.613814655892	----	1.613814655892
Veteran's Relief	0.011250028887	----	----	0.011250028887	----	0.011250028887
Social Services	0.025000064193	----	----	0.025000064193	----	0.025000064193
County Road District	2.071540460326	----	----	2.071540460326	----	2.071540460326
LC Hospital District #1	0.500000000000	----	----	0.500000000000	0.919224057524	1.419224057524
Timberland Library	0.452700000000	----	----	0.452700000000	----	0.452700000000
CEMETERY DISTRICTS						
#1 - Winlock	0.066793872821	----	----	0.066793872821	----	0.066793872821
#2 - Mossyrock	0.087545294341	----	----	0.087545294341	----	0.087545294341
#3 - Dryad	0.068689377063	----	----	0.068689377063	----	0.068689377063
#4 - Glenoma, Packwood, Randle	0.000000000000	----	----	0.000000000000	----	0.000000000000
#5 - Layton Prairie	0.099971153140	----	----	0.099971153140	----	0.099971153140
#6 - Onalaska	0.064156287736	----	----	0.064156287736	----	0.064156287736
#7 - Toledo	0.065938261185	----	----	0.065938261185	----	0.065938261185
#8 - Vader	0.071882634520	----	----	0.071882634520	----	0.071882634520
#9 - Napavine	0.057438885837	----	----	0.057438885837	----	0.057438885837
#10 - Morton	0.071632119212	----	----	0.071632119212	----	0.071632119212
CITIES AND TOWNS						
#60 - City of Centralia	2.738025698014	----	0.484573250727	3.222598948741	----	3.222598948741
#70 - City of Chehalis	2.512145874919	----	0.477275783685	2.989421658604	----	2.989421658604
#91 - City of Morton	2.997335526960	----	----	2.997335526960	----	2.997335526960
#93 - City of Mossyrock	2.592995038047	----	----	2.592995038047	----	2.592995038047
#85 - City of Napavine	2.393476383657	----	----	2.393476383657	----	2.393476383657
#81 - City of PeEll	2.838494564126	----	----	2.838494564126	----	2.838494564126
#89 - City of Toledo	2.000236159156	----	----	2.000236159156	----	2.000236159156
#80 - City of Vader	2.768432482069	----	----	2.768432482069	----	2.768432482069
#88 - City of Winlock	2.626144623345	----	----	2.626144623345	----	2.626144623345
FIRE PROTECTION DISTRICTS						
#1 - Onalaska	0.807052143583	----	0.350000000000	1.157052143583	----	1.157052143583
#2 - Toledo	1.000000000000	----	0.500000000000	1.500000000000	----	1.500000000000
#3 - Mossyrock	0.697444393895	----	0.461751128323	1.159195522218	----	1.159195522218
#4 - Morton	1.000000000000	----	0.248597700585	1.248597700585	----	1.248597700585
#5 - Napavine	0.896112257423	----	----	0.896112257423	----	0.896112257423
#6 - Chehalis, Adna, Boistfort	0.972125088898	----	0.247941801694	1.220066890592	----	1.220066890592
#7 - Vader, Toledo	0.831567517931	----	----	0.831567517931	----	0.831567517931
#8 - Salkum, Mossyrock, Toledo, Onl	1.000000000000	----	----	1.000000000000	----	1.000000000000
#9 - Mineral, Morton	0.761186226272	----	0.424979036860	1.186165263132	----	1.186165263132
#10 - Packwood, White Pass	1.097005504350	----	----	1.097005504350	----	1.097005504350
#11 - PeEll, Cent., Cheh., Rochester	0.764348808093	----	----	0.764348808093	----	0.764348808093
#12 - Centralia, Chehalis, Rochester,	1.500000000000	----	----	1.500000000000	----	1.500000000000
#13 - Curtis-Klaber, Boistfort, Adna	0.652043396707	----	----	0.652043396707	----	0.652043396707
#14 - Randle	1.225694790702	----	----	1.225694790702	----	1.225694790702
#15 - Winlock	0.937005099347	----	----	0.937005099347	----	0.937005099347
#16 - Doty-Dryad	0.764134350746	----	----	0.764134350746	----	0.764134350746
#17 - Big Creek	0.780286970024	----	0.350000000000	1.130286970024	----	1.130286970024
#18 - Glenoma	0.830506033054	----	----	0.830506033054	----	0.830506033054
SCHOOL DISTRICTS						
#014 - Napavine	----	----	----	----	1.313939837173	1.313939837173
#018 - Vader	----	1.969477164109	----	1.969477164109	----	1.969477164109
#036 - Evaline	----	1.380889184136	----	1.380889184136	----	1.380889184136
#206 - Mossyrock	----	1.817320786612	----	1.817320786612	0.939506353986	2.756827140598
#214 - Morton	----	1.848608546326	----	1.848608546326	1.271462477337	3.120071023663
#226 - Adna	----	2.134886214268	----	2.134886214268	1.093203683479	3.228089897747
#232 - Winlock	----	1.795977559835	----	1.795977559835	2.072406822866	3.868384382701
#234 - Boistfort	----	2.068077197513	----	2.068077197513	----	2.068077197513
#237- Toledo	----	2.272530872592	----	2.272530872592	1.421888747416	3.694419620008
#300 - Onalaska	----	----	----	----	1.227852810815	1.227852810815
#301 - Pe Ell	----	1.905461101753	----	1.905461101753	0.684567373273	2.590028475026
#302 - Chehalis	----	2.271927300719	----	2.271927300719	0.812730271477	3.084657572196
#303 - White Pass	----	2.516414859326	----	2.516414859326	----	2.516414859326
#400 - Oakville	----	1.901283643970	----	1.901283643970	----	1.901283643970
#401 - Centralia	----	2.298438944181	----	2.298438944181	0.273722830534	2.572161774715
#404 - Eatonville	----	3.293796532312	----	3.293796532312	----	3.293796532312
#411 - Rochester	----	----	----	----	2.050219125436	2.050219125436
PORT DISTRICTS						
Centralia Port	0.405525569376	----	----	0.405525569376	----	0.405525569376
Chehalis Port	0.425984050015	----	----	0.425984050015	----	0.425984050015

<p>DISTRICT CODE NUMBERS District code numbers are used to identify combinations of taxing districts for assessment and levy purposes.</p> <p>districts can be identified by number and the position of the numbers. For example 302.050907: 302. 05 09 0 7 School, Fire, Cemetery, Hospital, Port</p>	<p>Since both Lewis and Thurston Counties have a District 401 and they both cross county lines, the number 411 has been assigned to District 401 Thurston County.</p> <p>*This levy rate reflects dollars per \$1,000 for parcels which are totally unimproved that lie within fire districts but do not pay fire district levies (except E.M.S.).</p>
---	--



**LEWIS COUNTY DISTRICTS ASSESSED VALUES, LEVY RATES
AND TAX AMOUNTS FOR THE 2005 TAX YEAR**

DISTRICT	ASSESSED VALUE	LEVY RATE	REAL & PERSONAL TAX
Cemetery Dist #1	268,752,196.00	0.066793872821	17,951.00
Cemetery Dist #2	257,632,351.00	0.087545294341	22,554.50
Cemetery Dist #3	46,586,534.00	0.068689377063	3,200.00
Cemetery Dist #5	61,670,490.00	0.099971153140	6,165.27
Cemetery Dist #6	264,977,925.00	0.064156287736	17,000.00
Cemetery Dist #7	204,736,973.00	0.065938261185	13,500.00
Cemetery Dist #8	69,557,829.00	0.071882634520	5,000.00
Cemetery Dist #9	348,196,169.00	0.057438885837	20,000.00
Cemetery Dist #10	34,900,545.00	0.071632119212	2,500.00
City of Centralia - EMS	700,096,424.00	0.484573250727	339,248.00
City of Centralia	700,096,424.00	2.738025698014	1,916,882.00
City of Chehalis	418,695,033.00	2.512145874919	1,051,823.00
City of Chehalis - EMS	418,695,033.00	0.477275783685	199,833.00
City of Morton	62,931,393.00	2.997335526960	188,626.50
City of Mossyrock	16,535,022.00	2.592995038047	42,875.23
City of Napavine	67,148,584.00	2.393476383657	160,718.55
City of PeEll	19,511,399.00	2.838494564126	55,383.00
City of Toledo	27,591,562.00	2.000236159156	55,189.64
City of Vader	19,663,125.00	2.768432482069	54,436.03
City of Winlock	51,190,311.00	2.626144623345	134,433.16
County Regular - Current Expense	5,065,586,993.00	1.650064748972	8,174,918.53
County Regular - Social Services	5,065,586,993.00	1.650064748972	126,640.00
County Regular - Veterans Relief	5,065,586,993.00	1.650064748972	56,988.00
Fire District #1 - EMS	145,650,802.00	0.350000000000	50,977.78
Fire District #1 - General	134,585,802.00	0.807052143583	108,617.76
Fire District #2 - General	233,417,070.00	1.000000000000	233,417.07
Fire District #2 - EMS	245,785,005.00	0.500000000000	122,892.50

DISTRICT	ASSESSED VALUE	LEVY RATE	REAL & PERSONAL TAX
Fire District #3 - General	104,871,443.00	0.697444393895	73,142.00
Fire District #3 - EMS	113,041,413.00	0.461751128323	52,197.00
Fire District #4 - General	64,993,061.00	1.000000000000	64,993.06
Fire District #4 - EMS	68,383,577.00	0.248597700585	17,000.00
Fire District #5 - General	408,878,795.00	0.896112257423	366,401.30
Fire District #6 - General	815,248,304.00	0.972125088898	792,523.33
Fire District #6 - EMS	837,208,565.00	0.247941801694	207,579.00
Fire District #7 - General	61,750,981.00	0.831567517931	51,350.11
Fire District #8 - General	220,333,015.00	1.000000000000	220,333.02
Fire District #9 - General	31,529,735.00	0.761186226272	24,000.00
Fire District #9 - EMS	34,900,545.00	0.424979036860	14,832.00
Fire District #10 - General	123,020,349.00	1.097005504350	134,954.00
Fire District #11 - General	23,345,284.00	0.764348808093	17,843.94
Fire District #12 - General	892,659,585.00	1.500000000000	1,338,989.38
Fire District #13 - General	54,520,911.00	0.652043396707	35,550.00
Fire District #14 - General	100,594,428.00	1.225694790702	123,298.07
Fire District #15 - General	254,791,036.00	0.937005099347	238,740.50
Fire District #16 - General	43,447,857.00	0.764134350746	33,200.00
Fire District #17 - EMS	18,253,417.00	0.350000000000	6,388.70
Fire District #17 - General	17,793,287.00	0.780286970024	13,883.87
Fire District #18 - General	34,918,470.00	0.830506033054	29,000.00
LC Hospital #1 - Bond	619,832,060.00	0.919224057524	569,764.54
LC Hospital District #1 - Gene	623,754,003.00	0.500000000000	311,877.00
Centralia Port Dist - General	1,602,858,239.00	0.405525569376	650,000.00
Chehalis Port Dist - General	1,210,119,792.00	0.425984050015	515,491.73
Roads	3,682,224,140.00	2.071540460326	7,627,876.29
Napavine SD #14 - Bond	236,833,834.00	1.313939837173	311,185.41
Vader SD #18 - General	67,757,775.00	1.969477164109	133,447.39
Evaline SD #36 - General	49,939,028.00	1.380889184136	68,960.26
Mossyrock SD #206 - General	255,897,075.00	1.817320786612	465,047.07
Mossyrock SD #206 - Bond	255,897,075.00	0.939506353986	240,416.93
Morton SD #214 - General	179,020,413.00	1.848608546326	330,938.67
Morton SD #214 - Bond	179,020,413.00	1.271462477337	227,617.74
Adna SD #226 - Bond	220,609,753.00	1.093203683479	241,171.39
Adna SD #226 - General	220,609,753.00	2.134886214268	470,976.72
Winlock SD #232 - Bond	216,237,763.00	2.072406822866	448,132.62
Winlock SD #232 - General	216,237,763.00	1.795977559835	388,358.17
Boistfort SD #234 - General	72,000,026.00	2.068077197513	148,901.61
Toledo SD #237 - Bond	264,639,073.00	1.421888747416	376,287.32

DISTRICT	ASSESSED VALUE	LEVY RATE	REAL & PERSONAL TAX
Toledo SD #237 - General	264,639,073.00	2.272530872592	601,400.46
Onalaska SD #300 - Bond	263,096,689.00	1.227852810815	323,044.01
Pe Ell SD #301 - General	87,537,957.00	1.905461101753	166,800.17
Pe Ell SD #301 - Bond	87,537,957.00	0.684567373273	59,925.63
Chehalis SD #302 - Bond	1,203,636,243.00	0.812730271477	978,231.61
Chehalis SD #302 - General	1,203,636,243.00	2.271927300719	2,734,574.04
White Pass SD #303 - General	292,908,040.00	2.516414859326	737,078.14
Oakville SD #400 - General	3,836,589.00	1.901283643970	7,294.44
Centralia SD #401 - General	1,593,231,059.00	2.298438944181	3,661,944.31
Centralia SD #401 - Bond	1,593,231,059.00	0.273722830534	436,103.72
Eatonville SD #404 - General	14,440,042.00	3.293796532312	47,562.56
Rochester SD #411 - Bond	14,189,635.00	2.050219125436	29,091.86
State Treas-Tax Levies	5,059,684,047.00	2.694229100744	13,631,948.00
Timberland Library	4,801,015,597.00	0.452700000000	2,173,419.76

Lewis County, WA



Since 1845

PARCEL NUMBER COUNTS FOR LEWIS COUNTY

TAX YEAR	1998	1999	2000	2001	2002	2003	2004	2005
PERSONAL PROPERTY STATE ASSESSED	954	738	696	858	781	772	797	687
REAL PROPERTY STATE ASSESSED	60	58	53	60	60	59	59	59
TOTAL STATE ASSESSED	1,014	796	749	918	841	831	856	746
PERSONAL PROPERTY LOCAL ASSESSED	2,649	2,902	2,806	3,315	3,340	3,214	3,165	3,094
REAL PROPERTY LOCAL ASSESSED	52,915	54,145	55,720	56,732	57,042	56,698	55,829	57,045
TOTAL LOCAL ASSESSED	55,564	57,047	58,526	60,047	60,382	59,912	58,994	60,139
GRAND TOTAL PARCEL COUNT	56,578	57,843	59,275	60,965	61,223	60,743	59,850	60,885

**CONSOLIDATED TAX CODE AREAS & RATES
FOR TAX YEAR 2005**

"TCA's" (Tax Code Areas) designate a unique set of taxing districts. They appear on tax statements. The first two columns list the Tax Code Area and regular, excess and total levy rates within that TCA. The columns to the right list levy types, taxing districts and levy rates. All rates are expressed in dollars per thousand dollars of assessed value.

TCA	Regular Rate/ Excess Rate	County/State of Washington	Levy	District	Rates	
					Regular	Excess
001	\$8.425118367833	\$1.650064748972	City:	01 - CITY OF CENTRALIA	\$3.222598948741	
	\$2.572161774715	\$2.694229100744	EMS:			
			Port:	PORT OF CENTRALIA	\$0.405525569376	
			Park:			
			Library:	TIMBERLAND LIBRARY	\$0.452700000000	
			Road:			
Total:	\$10.997280142548		School:	SCHOOL DIST #401 - CENTRALIA		\$2.572161774715
020	\$8.212399558335	\$1.650064748972	City:	02 - CITY OF CHEHALIS	\$2.989421658604	
	\$3.084657572196	\$2.694229100744	EMS:			
			Port:	PORT OF CHEHALIS	\$0.425984050015	
			Park:			
			Library:	TIMBERLAND LIBRARY	\$0.452700000000	
			Road:			
Total:	\$11.297057130531		School:	SCHOOL DIST #302 - CHEHALIS		\$3.084657572196
025	\$8.191941077696	\$1.650064748972	City:	02 - CITY OF CHEHALIS	\$2.989421658604	
	\$2.572161774715	\$2.694229100744	EMS:			
			Port:	PORT OF CENTRALIA	\$0.405525569376	
			Park:			
			Library:	TIMBERLAND LIBRARY	\$0.452700000000	
			Road:			
Total:	\$10.764102852411		School:	SCHOOL DIST #401 - CENTRALIA		\$2.572161774715
030	\$7.841629376676	\$1.650064748972	City:	03 - CITY OF MORTON	\$2.997335526960	
	\$4.039295081187	\$2.694229100744	EMS:			
			Port:			
			Park:			
			Library:			
			Road:			
Total:	\$11.880924457863		School:	SCHOOL DIST #214 - MORTON		\$3.120071023663
			Other:	HOSPITAL DISTRICT #1	\$0.500000000000	\$0.919224057524

* Totals are accurate but may not agree to sum of detail because of rounding

TCA	Regular Rate/ Excess Rate	County/State of Washington	Levy	District	Rates	
					Regular	Excess
040	\$7.524834182104 \$3.676051198122	\$1.650064748972 \$2.694229100744	City: EMS: Port: Park: Library: Road: School: Other:	04 - CITY OF MOSSYROCK SCHOOL DIST #206 - MOSSYROCK CEMETERY DISTRICT #02 HOSPITAL DISTRICT #1	\$2.592995038047 \$0.087545294341 \$0.500000000000	 \$2.756827140598 \$0.919224057524
Total:	\$11.200885380226					
050	\$7.691321376633 \$1.313939837173	\$1.650064748972 \$2.694229100744	City: EMS: Port: Park: Library: Road: School: Fire: Other:	05 - CITY OF NAPA VINE SCHOOL DIST #014 - NAPA VINE FIRE DISTRICT #05 CEMETERY DISTRICT #09	\$2.393476383657 \$0.896112257423 \$0.057438885837	 \$1.313939837173
Total:	\$9.005261213806					
050F	\$6.795209119210 \$1.313939837173	\$1.650064748972 \$2.694229100744	City: EMS: Port: Park: Library: Road: School: Other:	05 - CITY OF NAPA VINE SCHOOL DIST #014 - NAPA VINE CEMETERY DISTRICT #09	\$2.393476383657 \$0.057438885837	 \$1.313939837173
Total:	\$8.109148956383					
051	\$8.117305426648 \$3.084657572196	\$1.650064748972 \$2.694229100744	City: EMS: Port: Park: Library: Road: School: Fire: Other:	05 - CITY OF NAPA VINE PORT OF CHEHALIS SCHOOL DIST #302 - CHEHALIS FIRE DISTRICT #05 CEMETERY DISTRICT #09	\$2.393476383657 \$0.425984050015 \$0.896112257423 \$0.057438885837	 \$3.084657572196
Total:	\$11.201962998844					

* Totals are accurate but may not agree to sum of detail because of rounding

TCA	Regular Rate/ Excess Rate	County/State of Washington	Levy	District	Rates	
					Regular	Excess
060	\$7.182788413842 \$2.590028475026	\$1.650064748972 \$2.694229100744	City: EMS: Port: Park: Library: Road: School:	06 - TOWN OF PE ELL SCHOOL DIST #301 - PE ELL	\$2.838494564126	\$2.590028475026
Total:	\$9.772816888868					
070	\$7.910468270057 \$3.694419620008	\$1.650064748972 \$2.694229100744	City: EMS: Port: Park: Library: Road: School: Fire: Other:	07 - CITY OF TOLEDO SCHOOL DIST #237 - TOLEDO FIRE DISTRICT #02 CEMETERY DISTRICT #07	\$2.000236159156 \$1.500000000000 \$0.065938261185	\$3.694419620008
Total:	\$11.604887890065					
070F	\$6.910468270057 \$3.694419620008	\$1.650064748972 \$2.694229100744	City: EMS: Port: Park: Library: Road: School: Fire: Other:	07 - CITY OF TOLEDO SCHOOL DIST #237 - TOLEDO FIRE DISTRICT #02 CEMETERY DISTRICT #07	\$2.000236159156 \$0.500000000000 \$0.065938261185	\$3.694419620008
Total:	\$10.604887890065					
081	\$8.016176484236 \$1.969477164109	\$1.650064748972 \$2.694229100744	City: EMS: Port: Park: Library: Road: School: Fire: Other:	08 - CITY OF VADER SCHOOL DIST #018 - VADER FIRE DISTRICT #07 CEMETERY DISTRICT #08	\$2.768432482069 \$0.831567517931 \$0.071882634520	\$1.969477164109
Total:	\$9.985653648345					

* Totals are accurate but may not agree to sum of detail because of rounding

TCA	Regular Rate/ Excess Rate	County/State of Washington	Levy	District	Rates	
					Regular	Excess
090	\$7.974237445229 \$3.868384382701	\$1.650064748972 \$2.694229100744	City: EMS: Port: Park: Library: Road: School: Fire: Other:	09 - CITY OF WINLOCK SCHOOL DIST #232 - WINLOCK FIRE DISTRICT #15 CEMETERY DISTRICT #01	\$2.626144623345	
Total:	\$11.842621827930					\$3.868384382701
090F	\$7.037232345882 \$3.868384382701	\$1.650064748972 \$2.694229100744	City: EMS: Port: Park: Library: Road: School: Other:	09 - CITY OF WINLOCK SCHOOL DIST #232 - WINLOCK CEMETERY DISTRICT #01	\$2.626144623345	
Total:	\$10.905616728583					\$3.868384382701
105	\$6.925973195879 \$1.313939837173	\$1.650064748972 \$2.694229100744	City: EMS: Port: Park: Library: Road: School: Other:	 TIMBERLAND LIBRARY LEWIS COUNTY - ROADS SCHOOL DIST #014 - NAPA VINE CEMETERY DISTRICT #09		
Total:	\$8.239913033052				\$0.452700000000 \$2.071540460326 \$0.057438885837	\$1.313939837173
110	\$7.764646567465 \$1.313939837173	\$1.650064748972 \$2.694229100744	City: EMS: Port: Park: Library: Road: School: Fire:	 TIMBERLAND LIBRARY LEWIS COUNTY - ROADS SCHOOL DIST #014 - NAPA VINE FIRE DISTRICT #05		
Total:	\$9.078586404638				\$0.452700000000 \$2.071540460326 \$0.896112257423	\$1.313939837173
110B	\$7.868534310042 \$1.313939837173	\$1.650064748972 \$2.694229100744	City: EMS: Port: Park: Library: Road: School: Fire:	 TIMBERLAND LIBRARY LEWIS COUNTY - ROADS SCHOOL DIST #014 - NAPA VINE FIRE DISTRICT #08		
Total:	\$9.182474147215				\$0.452700000000 \$2.071540460326 \$1.000000000000	\$1.313939837173

* Totals are accurate but may not agree to sum of detail because of rounding

TCA	Regular Rate/ Excess Rate	County/State of Washington	Levy	District	Rates	
					Regular	Excess
110F	\$6.868534310042 \$1.313939837173	\$1.650064748972 \$2.694229100744	City: EMS: Port: Park: Library: Road: School:	TIMBERLAND LIBRARY LEWIS COUNTY - ROADS SCHOOL DIST #014 - NAPA VINE	\$0.452700000000 \$2.071540460326	\$1.313939837173
Total:	\$8.182474147215					
111	\$6.868534310042 \$1.313939837173	\$1.650064748972 \$2.694229100744	City: EMS: Port: Park: Library: Road: School:	TIMBERLAND LIBRARY LEWIS COUNTY - ROADS SCHOOL DIST #014 - NAPA VINE	\$0.452700000000 \$2.071540460326	\$1.313939837173
Total:	\$8.182474147215					
120	\$7.822085453302 \$1.313939837173	\$1.650064748972 \$2.694229100744	City: EMS: Port: Park: Library: Road: School: Fire: Other:	TIMBERLAND LIBRARY LEWIS COUNTY - ROADS SCHOOL DIST #014 - NAPA VINE FIRE DISTRICT #05 CEMETERY DISTRICT #09	\$0.452700000000 \$2.071540460326 \$0.896112257423 \$0.057438885837	\$1.313939837173
Total:	\$9.136025290475					
120F	\$6.925973195879 \$1.313939837173	\$1.650064748972 \$2.694229100744	City: EMS: Port: Park: Library: Road: School: Other:	TIMBERLAND LIBRARY LEWIS COUNTY - ROADS SCHOOL DIST #014 - NAPA VINE CEMETERY DISTRICT #09	\$0.452700000000 \$2.071540460326 \$0.057438885837	\$1.313939837173
Total:	\$8.239913033052					
130	\$7.805539409389 \$1.313939837173	\$1.650064748972 \$2.694229100744	City: EMS: Port: Park: Library: Road: School: Fire:	TIMBERLAND LIBRARY LEWIS COUNTY - ROADS SCHOOL DIST #014 - NAPA VINE FIRE DISTRICT #15	\$0.452700000000 \$2.071540460326 \$0.937005099347	\$1.313939837173
Total:	\$9.119479246562					

* Totals are accurate but may not agree to sum of detail because of rounding

TCA	Regular Rate/ Excess Rate	County/State of Washington	Levy	District	Rates	
					Regular	Excess
130F	\$6.868534310042 \$1.313939837173	\$1.650064748972 \$2.694229100744	City: EMS: Port: Park: Library: Road: School:	TIMBERLAND LIBRARY LEWIS COUNTY - ROADS SCHOOL DIST #014 - NAPA VINE	\$0.452700000000 \$2.071540460326	\$1.313939837173
Total:	\$8.182474147215					
135	\$7.831440440286 \$1.313939837173	\$1.650064748972 \$2.694229100744	City: EMS: Port: Park: Library: Road: School: Fire: Other:	TIMBERLAND LIBRARY LEWIS COUNTY - ROADS SCHOOL DIST #014 - NAPA VINE FIRE DISTRICT #05 CEMETERY DISTRICT #01	\$0.452700000000 \$2.071540460326 \$0.896112257423 \$0.066793872821	\$1.313939837173
Total:	\$9.145380277459					
150	\$6.940416944562 \$1.969477164109	\$1.650064748972 \$2.694229100744	City: EMS: Port: Park: Library: Road: School: Other:	TIMBERLAND LIBRARY LEWIS COUNTY - ROADS SCHOOL DIST #018 - VADER CEMETERY DISTRICT #08	\$0.452700000000 \$2.071540460326 \$0.071882634520	\$1.969477164109
Total:	\$8.909894108671					
152	\$7.592460341269 \$1.969477164109	\$1.650064748972 \$2.694229100744	City: EMS: Port: Park: Library: Road: School: Fire: Other:	TIMBERLAND LIBRARY LEWIS COUNTY - ROADS SCHOOL DIST #018 - VADER FIRE DISTRICT #13 CEMETERY DISTRICT #08	\$0.452700000000 \$2.071540460326 \$0.652043396707 \$0.071882634520	\$1.969477164109
Total:	\$9.561937505378					
152F	\$6.940416944562 \$1.969477164109	\$1.650064748972 \$2.694229100744	City: EMS: Port: Park: Library: Road: School: Other:	TIMBERLAND LIBRARY LEWIS COUNTY - ROADS SCHOOL DIST #018 - VADER CEMETERY DISTRICT #08	\$0.452700000000 \$2.071540460326 \$0.071882634520	\$1.969477164109
Total:	\$8.909894108671					

* Totals are accurate but may not agree to sum of detail because of rounding

TCA	Regular Rate/ Excess Rate	County/State of Washington	Levy	District	Rates	
					Regular	Excess
160	\$7.771984462493 \$1.969477164109	\$1.650064748972 \$2.694229100744	City: EMS: Port: Park: Library: Road: School: Fire: Other:	TIMBERLAND LIBRARY LEWIS COUNTY - ROADS SCHOOL DIST #018 - VADER FIRE DISTRICT #07 CEMETERY DISTRICT #08	\$0.452700000000 \$2.071540460326 \$0.831567517931 \$0.071882634520	\$1.969477164109
Total:	\$9.741461626602					
160F	\$6.940416944562 \$1.969477164109	\$1.650064748972 \$2.694229100744	City: EMS: Port: Park: Library: Road: School: Other:	TIMBERLAND LIBRARY LEWIS COUNTY - ROADS SCHOOL DIST #018 - VADER CEMETERY DISTRICT #08	\$0.452700000000 \$2.071540460326 \$0.071882634520	\$1.969477164109
Total:	\$8.909894108671					
170	\$7.877422043909 \$1.969477164109	\$1.650064748972 \$2.694229100744	City: EMS: Port: Park: Library: Road: School: Fire: Other:	TIMBERLAND LIBRARY LEWIS COUNTY - ROADS SCHOOL DIST #018 - VADER FIRE DISTRICT #15 CEMETERY DISTRICT #08	\$0.452700000000 \$2.071540460326 \$0.937005099347 \$0.071882634520	\$1.969477164109
Total:	\$9.846899208018					
170F	\$6.940416944562 \$1.969477164109	\$1.650064748972 \$2.694229100744	City: EMS: Port: Park: Library: Road: School: Other:	TIMBERLAND LIBRARY LEWIS COUNTY - ROADS SCHOOL DIST #018 - VADER CEMETERY DISTRICT #08	\$0.452700000000 \$2.071540460326 \$0.071882634520	\$1.969477164109
Total:	\$8.909894108671					

* Totals are accurate but may not agree to sum of detail because of rounding

TCA	Regular Rate/ Excess Rate	County/State of Washington	Levy	District	Rates	
					Regular	Excess
180	\$6.935328182863 \$1.380889184136	\$1.650064748972 \$2.694229100744	City: EMS: Port: Park: Library: Road: School: Other:	TIMBERLAND LIBRARY LEWIS COUNTY - ROADS SCHOOL DIST #036 - EVALINE CEMETERY DISTRICT #01	\$0.452700000000 \$2.071540460326 \$0.066793872821	\$1.380889184136
Total:	\$8.316217366999					
190	\$7.831440440286 \$1.380889184136	\$1.650064748972 \$2.694229100744	City: EMS: Port: Park: Library: Road: School: Fire: Other:	TIMBERLAND LIBRARY LEWIS COUNTY - ROADS SCHOOL DIST #036 - EVALINE FIRE DISTRICT #05 CEMETERY DISTRICT #01	\$0.452700000000 \$2.071540460326 \$0.896112257423 \$0.066793872821	\$1.380889184136
Total:	\$9.212329624422					
190F	\$6.935328182863 \$1.380889184136	\$1.650064748972 \$2.694229100744	City: EMS: Port: Park: Library: Road: School: Other:	TIMBERLAND LIBRARY LEWIS COUNTY - ROADS SCHOOL DIST #036 - EVALINE CEMETERY DISTRICT #01	\$0.452700000000 \$2.071540460326 \$0.066793872821	\$1.380889184136
Total:	\$8.316217366999					
200	\$7.872333282210 \$1.380889184136	\$1.650064748972 \$2.694229100744	City: EMS: Port: Park: Library: Road: School: Fire: Other:	TIMBERLAND LIBRARY LEWIS COUNTY - ROADS SCHOOL DIST #036 - EVALINE FIRE DISTRICT #15 CEMETERY DISTRICT #01	\$0.452700000000 \$2.071540460326 \$0.937005099347 \$0.066793872821	\$1.380889184136
Total:	\$9.253222466346					

* Totals are accurate but may not agree to sum of detail because of rounding

TCA	Regular Rate/ Excess Rate	County/State of Washington	Levy	District	Rates	
					Regular	Excess
200F	\$6.935328182863 \$1.380889184136	\$1.650064748972 \$2.694229100744	City: EMS: Port: Park: Library: Road: School: Other:	TIMBERLAND LIBRARY LEWIS COUNTY - ROADS SCHOOL DIST #036 - EVALINE CEMETERY DISTRICT #01	\$0.452700000000 \$2.071540460326 \$0.066793872821	\$1.380889184136
Total:	\$8.316217366999					
208	\$8.704677304968 \$3.676051198122	\$1.650064748972 \$2.694229100744	City: EMS: Port: Park: Library: Road: School: Fire: Other:	TIMBERLAND LIBRARY LEWIS COUNTY - ROADS SCHOOL DIST #206 - MOSSYROCK FIRE DISTRICT #04 CEMETERY DISTRICT #02 HOSPITAL DISTRICT #1	\$0.452700000000 \$2.071540460326 \$1.248597700585 \$0.087545294341 \$0.500000000000	\$2.756827140598 \$0.919224057524
Total:	\$12.380728503090					
209	\$7.456079604383 \$3.676051198122	\$1.650064748972 \$2.694229100744	City: EMS: Port: Park: Library: Road: School: Other:	TIMBERLAND LIBRARY LEWIS COUNTY - ROADS SCHOOL DIST #206 - MOSSYROCK CEMETERY DISTRICT #02 HOSPITAL DISTRICT #1	\$0.452700000000 \$2.071540460326 \$0.087545294341 \$0.500000000000	\$2.756827140598 \$0.919224057524
Total:	\$11.132130802505					
210	\$6.956079604383 \$2.756827140598	\$1.650064748972 \$2.694229100744	City: EMS: Port: Park: Library: Road: School: Other:	TIMBERLAND LIBRARY LEWIS COUNTY - ROADS SCHOOL DIST #206 - MOSSYROCK CEMETERY DISTRICT #02	\$0.452700000000 \$2.071540460326 \$0.087545294341	\$2.756827140598
Total:	\$9.712906744981					

* Totals are accurate but may not agree to sum of detail because of rounding

TCA	Regular Rate/ Excess Rate	County/State of Washington	Levy	District	Rates	
					Regular	Excess
219	\$8.615275126601 \$3.676051198122	\$1.650064748972 \$2.694229100744	City: EMS: Port: Park: Library: Road: School: Fire: Other:	TIMBERLAND LIBRARY LEWIS COUNTY - ROADS SCHOOL DIST #206 - MOSSYROCK FIRE DISTRICT #03 CEMETERY DISTRICT #02 HOSPITAL DISTRICT #1	\$0.452700000000 \$2.071540460326 \$1.159195522218 \$0.087545294341 \$0.500000000000	\$2.756827140598
Total:	\$12.291326324723					
219F	\$7.917830732706 \$3.676051198122	\$1.650064748972 \$2.694229100744	City: EMS: Port: Park: Library: Road: School: Fire: Other:	TIMBERLAND LIBRARY LEWIS COUNTY - ROADS SCHOOL DIST #206 - MOSSYROCK FIRE DISTRICT #03 CEMETERY DISTRICT #02 HOSPITAL DISTRICT #1	\$0.452700000000 \$2.071540460326 \$0.461751128323 \$0.087545294341 \$0.500000000000	\$2.756827140598
Total:	\$11.593881930828					
220	\$8.115275126601 \$2.756827140598	\$1.650064748972 \$2.694229100744	City: EMS: Port: Park: Library: Road: School: Fire: Other:	TIMBERLAND LIBRARY LEWIS COUNTY - ROADS SCHOOL DIST #206 - MOSSYROCK FIRE DISTRICT #03 CEMETERY DISTRICT #02	\$0.452700000000 \$2.071540460326 \$1.159195522218 \$0.087545294341	\$2.756827140598
Total:	\$10.872102267199					
220F	\$7.417830732706 \$2.756827140598	\$1.650064748972 \$2.694229100744	City: EMS: Port: Park: Library: Road: School: Fire: Other:	TIMBERLAND LIBRARY LEWIS COUNTY - ROADS SCHOOL DIST #206 - MOSSYROCK FIRE DISTRICT #03 CEMETERY DISTRICT #02	\$0.452700000000 \$2.071540460326 \$0.461751128323 \$0.087545294341	\$2.756827140598
Total:	\$10.174657873304					

* Totals are accurate but may not agree to sum of detail because of rounding

TCA	Regular Rate/ Excess Rate	County/State of Washington	Levy	District	Rates	
					Regular	Excess
230	\$7.956079604383 \$2.756827140598	\$1.650064748972 \$2.694229100744	City: EMS: Port: Park: Library: Road: School: Fire: Other:	TIMBERLAND LIBRARY LEWIS COUNTY - ROADS SCHOOL DIST #206 - MOSSYROCK FIRE DISTRICT #08 CEMETERY DISTRICT #02	\$0.452700000000 \$2.071540460326 \$1.000000000000 \$0.087545294341	\$2.756827140598
Total:	\$10.712906744981					
230F	\$6.956079604383 \$2.756827140598	\$1.650064748972 \$2.694229100744	City: EMS: Port: Park: Library: Road: School: Other:	TIMBERLAND LIBRARY LEWIS COUNTY - ROADS SCHOOL DIST #206 - MOSSYROCK CEMETERY DISTRICT #02	\$0.452700000000 \$2.071540460326 \$0.087545294341	\$2.756827140598
Total:	\$9.712906744981					
250	\$7.368534310042 \$4.039295081187	\$1.650064748972 \$2.694229100744	City: EMS: Port: Park: Library: Road: School: Other:	TIMBERLAND LIBRARY LEWIS COUNTY - ROADS SCHOOL DIST #214 - MORTON HOSPITAL DISTRICT #1	\$0.452700000000 \$2.071540460326 \$0.500000000000	\$3.120071023663 \$0.919224057524
Total:	\$11.407829391229					
255	\$8.498821280066 \$4.039295081187	\$1.650064748972 \$2.694229100744	City: EMS: Port: Park: Library: Road: School: Fire: Other:	TIMBERLAND LIBRARY LEWIS COUNTY - ROADS SCHOOL DIST #214 - MORTON FIRE DISTRICT #17 HOSPITAL DISTRICT #1	\$0.452700000000 \$2.071540460326 \$1.130286970024 \$0.500000000000	\$3.120071023663 \$0.919224057524
Total:	\$12.538116361253					

* Totals are accurate but may not agree to sum of detail because of rounding

TCA	Regular Rate/ Excess Rate	County/State of Washington	Levy	District	Rates	
					Regular	Excess
255F	\$7.718534310042 \$4.039295081187	\$1.650064748972 \$2.694229100744	City: EMS: Port: Park: Library: Road: School: Fire: Other:	TIMBERLAND LIBRARY LEWIS COUNTY - ROADS SCHOOL DIST #214 - MORTON FIRE DISTRICT #17 HOSPITAL DISTRICT #1	\$0.452700000000 \$2.071540460326 \$0.350000000000 \$0.500000000000	\$3.120071023663
Total:	\$11.757829391229					
260	\$8.617132010627 \$4.039295081187	\$1.650064748972 \$2.694229100744	City: EMS: Port: Park: Library: Road: School: Fire: Other:	TIMBERLAND LIBRARY LEWIS COUNTY - ROADS SCHOOL DIST #214 - MORTON FIRE DISTRICT #04 HOSPITAL DISTRICT #1	\$0.452700000000 \$2.071540460326 \$1.248597700585 \$0.500000000000	\$3.120071023663
Total:	\$12.656427091814					
260F	\$7.617132010627 \$4.039295081187	\$1.650064748972 \$2.694229100744	City: EMS: Port: Park: Library: Road: School: Fire: Other:	TIMBERLAND LIBRARY LEWIS COUNTY - ROADS SCHOOL DIST #214 - MORTON FIRE DISTRICT #04 HOSPITAL DISTRICT #1	\$0.452700000000 \$2.071540460326 \$0.248597700585 \$0.500000000000	\$3.120071023663
Total:	\$11.656427091814					
270	\$8.626331692386 \$4.039295081187	\$1.650064748972 \$2.694229100744	City: EMS: Port: Park: Library: Road: School: Fire: Other:	TIMBERLAND LIBRARY LEWIS COUNTY - ROADS SCHOOL DIST #214 - MORTON FIRE DISTRICT #09 CEMETERY DISTRICT #10 HOSPITAL DISTRICT #1	\$0.452700000000 \$2.071540460326 \$1.186165263132 \$0.071632119212 \$0.500000000000	\$3.120071023663
Total:	\$12.665626773573					

* Totals are accurate but may not agree to sum of detail because of rounding

TCA	Regular Rate/ Excess Rate	County/State of Washington	Levy	District	Rates	
					Regular	Excess
270F	\$7.865145466114 \$4.039295081187	\$1.650064748972 \$2.694229100744	City: EMS: Port: Park: Library: Road: School: Fire: Other:	TIMBERLAND LIBRARY LEWIS COUNTY - ROADS SCHOOL DIST #214 - MORTON FIRE DISTRICT #09 CEMETERY DISTRICT #10 HOSPITAL DISTRICT #1	\$0.452700000000 \$2.071540460326 \$0.424979036860 \$0.071632119212 \$0.500000000000	\$3.120071023663 \$0.919224057524
Total:	\$11.904440547301					
279	\$6.868534310042 \$3.228089897747	\$1.650064748972 \$2.694229100744	City: EMS: Port: Park: Library: Road: School:	TIMBERLAND LIBRARY LEWIS COUNTY - ROADS SCHOOL DIST #226 - ADNA	\$0.452700000000 \$2.071540460326	\$3.228089897747
Total:	\$10.096624207789					
280	\$7.632668660788 \$3.228089897747	\$1.650064748972 \$2.694229100744	City: EMS: Port: Park: Library: Road: School: Fire:	TIMBERLAND LIBRARY LEWIS COUNTY - ROADS SCHOOL DIST #226 - ADNA FIRE DISTRICT #16	\$0.452700000000 \$2.071540460326 \$0.764134350746	\$3.228089897747
Total:	\$10.860758558535					
280F	\$6.868534310042 \$3.228089897747	\$1.650064748972 \$2.694229100744	City: EMS: Port: Park: Library: Road: School:	TIMBERLAND LIBRARY LEWIS COUNTY - ROADS SCHOOL DIST #226 - ADNA	\$0.452700000000 \$2.071540460326	\$3.228089897747
Total:	\$10.096624207789					
285	\$8.368534310042 \$3.228089897747	\$1.650064748972 \$2.694229100744	City: EMS: Port: Park: Library: Road: School: Fire:	TIMBERLAND LIBRARY LEWIS COUNTY - ROADS SCHOOL DIST #226 - ADNA FIRE DISTRICT #12	\$0.452700000000 \$2.071540460326 \$1.500000000000	\$3.228089897747
Total:	\$11.596624207789					

* Totals are accurate but may not agree to sum of detail because of rounding

TCA	Regular Rate/ Excess Rate	County/State of Washington	Levy	District	Rates	
					Regular	Excess
285F	\$6.868534310042 \$3.228089897747	\$1.650064748972 \$2.694229100744	City: EMS: Port: Park: Library: Road: School:	TIMBERLAND LIBRARY LEWIS COUNTY - ROADS SCHOOL DIST #226 - ADNA	\$0.452700000000 \$2.071540460326	\$3.228089897747
Total:	\$10.096624207789					
290	\$8.088601200634 \$3.228089897747	\$1.650064748972 \$2.694229100744	City: EMS: Port: Park: Library: Road: School: Fire:	TIMBERLAND LIBRARY LEWIS COUNTY - ROADS SCHOOL DIST #226 - ADNA FIRE DISTRICT #06	\$0.452700000000 \$2.071540460326 \$1.220066890592	\$3.228089897747
Total:	\$11.316691098381					
290F	\$7.116476111736 \$3.228089897747	\$1.650064748972 \$2.694229100744	City: EMS: Port: Park: Library: Road: School: Fire:	TIMBERLAND LIBRARY LEWIS COUNTY - ROADS SCHOOL DIST #226 - ADNA FIRE DISTRICT #06	\$0.452700000000 \$2.071540460326 \$0.247941801694	\$3.228089897747
Total:	\$10.344566009483					
293	\$8.514585250649 \$3.228089897747	\$1.650064748972 \$2.694229100744	City: EMS: Port: Park: Library: Road: School: Fire:	PORT OF CHEHALIS TIMBERLAND LIBRARY LEWIS COUNTY - ROADS SCHOOL DIST #226 - ADNA FIRE DISTRICT #06	\$0.425984050015 \$0.452700000000 \$2.071540460326 \$1.220066890592	\$3.228089897747
Total:	\$11.742675148396					
307	\$7.294518360057 \$3.228089897747	\$1.650064748972 \$2.694229100744	City: EMS: Port: Park: Library: Road: School:	PORT OF CHEHALIS TIMBERLAND LIBRARY LEWIS COUNTY - ROADS SCHOOL DIST #226 - ADNA	\$0.425984050015 \$0.452700000000 \$2.071540460326	\$3.228089897747
Total:	\$10.522608257804					

* Totals are accurate but may not agree to sum of detail because of rounding

TCA	Regular Rate/ Excess Rate	County/State of Washington	Levy	District	Rates	
					Regular	Excess
311	\$7.764646567465 \$3.228089897747	\$1.650064748972 \$2.694229100744	City: EMS: Port: Park: Library: Road: School: Fire:	TIMBERLAND LIBRARY LEWIS COUNTY - ROADS SCHOOL DIST #226 - ADNA FIRE DISTRICT #05	\$0.452700000000 \$2.071540460326 \$0.896112257423	\$3.228089897747
Total:	\$10.992736465212					
311F	\$6.868534310042 \$3.228089897747	\$1.650064748972 \$2.694229100744	City: EMS: Port: Park: Library: Road: School:	TIMBERLAND LIBRARY LEWIS COUNTY - ROADS SCHOOL DIST #226 - ADNA	\$0.452700000000 \$2.071540460326	\$3.228089897747
Total:	\$10.096624207789					
312	\$7.520577706749 \$3.228089897747	\$1.650064748972 \$2.694229100744	City: EMS: Port: Park: Library: Road: School: Fire:	TIMBERLAND LIBRARY LEWIS COUNTY - ROADS SCHOOL DIST #226 - ADNA FIRE DISTRICT #13	\$0.452700000000 \$2.071540460326 \$0.652043396707	\$3.228089897747
Total:	\$10.748667604496					
312F	\$6.868534310042 \$3.228089897747	\$1.650064748972 \$2.694229100744	City: EMS: Port: Park: Library: Road: School:	TIMBERLAND LIBRARY LEWIS COUNTY - ROADS SCHOOL DIST #226 - ADNA	\$0.452700000000 \$2.071540460326	\$3.228089897747
Total:	\$10.096624207789					
330	\$7.701358037851 \$3.228089897747	\$1.650064748972 \$2.694229100744	City: EMS: Port: Park: Library: Road: School: Fire: Other:	TIMBERLAND LIBRARY LEWIS COUNTY - ROADS SCHOOL DIST #226 - ADNA FIRE DISTRICT #16 CEMETERY DISTRICT #03	\$0.452700000000 \$2.071540460326 \$0.764134350746 \$0.068689377063	\$3.228089897747
Total:	\$10.929447935598					

* Totals are accurate but may not agree to sum of detail because of rounding

TCA	Regular Rate/ Excess Rate	County/State of Washington	Levy	District	Rates	
					Regular	Excess
330F	\$6.937223687105 \$3.228089897747	\$1.650064748972 \$2.694229100744	City: EMS: Port: Park: Library: Road: School: Other:	TIMBERLAND LIBRARY LEWIS COUNTY - ROADS SCHOOL DIST #226 - ADNA CEMETERY DISTRICT #03	\$0.452700000000 \$2.071540460326 \$0.068689377063	\$3.228089897747
Total:	\$10.165313584852					
340	\$7.822085453302 \$3.228089897747	\$1.650064748972 \$2.694229100744	City: EMS: Port: Park: Library: Road: School: Fire: Other:	TIMBERLAND LIBRARY LEWIS COUNTY - ROADS SCHOOL DIST #226 - ADNA FIRE DISTRICT #05 CEMETERY DISTRICT #09	\$0.452700000000 \$2.071540460326 \$0.896112257423 \$0.057438885837	\$3.228089897747
Total:	\$11.050175351049					
340F	\$6.925973195879 \$3.228089897747	\$1.650064748972 \$2.694229100744	City: EMS: Port: Park: Library: Road: School: Other:	TIMBERLAND LIBRARY LEWIS COUNTY - ROADS SCHOOL DIST #226 - ADNA CEMETERY DISTRICT #09	\$0.452700000000 \$2.071540460326 \$0.057438885837	\$3.228089897747
Total:	\$10.154063093626					
360	\$6.935328182863 \$3.868384382701	\$1.650064748972 \$2.694229100744	City: EMS: Port: Park: Library: Road: School: Other:	TIMBERLAND LIBRARY LEWIS COUNTY - ROADS SCHOOL DIST #232 - WINLOCK CEMETERY DISTRICT #01	\$0.452700000000 \$2.071540460326 \$0.066793872821	\$3.868384382701
Total:	\$10.803712565564					

* Totals are accurate but may not agree to sum of detail because of rounding

TCA	Regular Rate/ Excess Rate	County/State of Washington	Levy	District	Rates	
					Regular	Excess
370	\$8.435328182863 \$3.868384382701	\$1.650064748972 \$2.694229100744	City: EMS: Port: Park: Library: Road: School: Fire: Other:	TIMBERLAND LIBRARY LEWIS COUNTY - ROADS SCHOOL DIST #232 - WINLOCK FIRE DISTRICT #02 CEMETERY DISTRICT #01	\$0.452700000000 \$2.071540460326 \$1.500000000000 \$0.066793872821	\$3.868384382701
Total:	\$12.303712565564					
370F	\$7.435328182863 \$3.868384382701	\$1.650064748972 \$2.694229100744	City: EMS: Port: Park: Library: Road: School: Fire: Other:	TIMBERLAND LIBRARY LEWIS COUNTY - ROADS SCHOOL DIST #232 - WINLOCK FIRE DISTRICT #02 CEMETERY DISTRICT #01	\$0.452700000000 \$2.071540460326 \$0.500000000000 \$0.066793872821	\$3.868384382701
Total:	\$11.303712565564					
380	\$7.831440440286 \$3.868384382701	\$1.650064748972 \$2.694229100744	City: EMS: Port: Park: Library: Road: School: Fire: Other:	TIMBERLAND LIBRARY LEWIS COUNTY - ROADS SCHOOL DIST #232 - WINLOCK FIRE DISTRICT #05 CEMETERY DISTRICT #01	\$0.452700000000 \$2.071540460326 \$0.896112257423 \$0.066793872821	\$3.868384382701
Total:	\$11.699824822987					
380F	\$6.935328182863 \$3.868384382701	\$1.650064748972 \$2.694229100744	City: EMS: Port: Park: Library: Road: School: Other:	TIMBERLAND LIBRARY LEWIS COUNTY - ROADS SCHOOL DIST #232 - WINLOCK CEMETERY DISTRICT #01	\$0.452700000000 \$2.071540460326 \$0.066793872821	\$3.868384382701
Total:	\$10.803712565564					

* Totals are accurate but may not agree to sum of detail because of rounding

TCA	Regular Rate/ Excess Rate	County/State of Washington	Levy	District	Rates	
					Regular	Excess
385	\$7.587371579570 \$3.868384382701	\$1.650064748972 \$2.694229100744	City: EMS: Port: Park: Library: Road: School: Fire: Other:	TIMBERLAND LIBRARY LEWIS COUNTY - ROADS SCHOOL DIST #232 - WINLOCK FIRE DISTRICT #13 CEMETERY DISTRICT #01	\$0.452700000000 \$2.071540460326 \$0.652043396707 \$0.066793872821	\$3.868384382701
Total:	\$11.455755962271					
385F	\$6.935328182863 \$3.868384382701	\$1.650064748972 \$2.694229100744	City: EMS: Port: Park: Library: Road: School: Other:	TIMBERLAND LIBRARY LEWIS COUNTY - ROADS SCHOOL DIST #232 - WINLOCK CEMETERY DISTRICT #01	\$0.452700000000 \$2.071540460326 \$0.066793872821	\$3.868384382701
Total:	\$10.803712565564					
390	\$7.872333282210 \$3.868384382701	\$1.650064748972 \$2.694229100744	City: EMS: Port: Park: Library: Road: School: Fire: Other:	TIMBERLAND LIBRARY LEWIS COUNTY - ROADS SCHOOL DIST #232 - WINLOCK FIRE DISTRICT #15 CEMETERY DISTRICT #01	\$0.452700000000 \$2.071540460326 \$0.937005099347 \$0.066793872821	\$3.868384382701
Total:	\$11.740717664911					
390F	\$6.935328182863 \$3.868384382701	\$1.650064748972 \$2.694229100744	City: EMS: Port: Park: Library: Road: School: Other:	TIMBERLAND LIBRARY LEWIS COUNTY - ROADS SCHOOL DIST #232 - WINLOCK CEMETERY DISTRICT #01	\$0.452700000000 \$2.071540460326 \$0.066793872821	\$3.868384382701
Total:	\$10.803712565564					

* Totals are accurate but may not agree to sum of detail because of rounding

TCA	Regular Rate/ Excess Rate	County/State of Washington	Levy	District	Rates	
					Regular	Excess
395	\$7.805539409389 \$3.868384382701	\$1.650064748972 \$2.694229100744	City: EMS: Port: Park: Library: Road: School: Fire:	TIMBERLAND LIBRARY LEWIS COUNTY - ROADS SCHOOL DIST #232 - WINLOCK FIRE DISTRICT #15	\$0.452700000000 \$2.071540460326 \$0.937005099347	\$3.868384382701
Total:	\$11.673923792090					
395F	\$6.868534310042 \$3.868384382701	\$1.650064748972 \$2.694229100744	City: EMS: Port: Park: Library: Road: School:	TIMBERLAND LIBRARY LEWIS COUNTY - ROADS SCHOOL DIST #232 - WINLOCK	\$0.452700000000 \$2.071540460326 	\$3.868384382701
Total:	\$10.736918692743					
400	\$6.868534310042 \$2.068077197513	\$1.650064748972 \$2.694229100744	City: EMS: Port: Park: Library: Road: School:	TIMBERLAND LIBRARY LEWIS COUNTY - ROADS SCHOOL DIST #234 - BOISTFORT	\$0.452700000000 \$2.071540460326 	\$2.068077197513
Total:	\$8.936611507555					
401	\$7.632883118135 \$2.068077197513	\$1.650064748972 \$2.694229100744	City: EMS: Port: Park: Library: Road: School: Fire:	TIMBERLAND LIBRARY LEWIS COUNTY - ROADS SCHOOL DIST #234 - BOISTFORT FIRE DISTRICT #11	\$0.452700000000 \$2.071540460326 \$0.764348808093	\$2.068077197513
Total:	\$9.700960315648					
401F	\$6.868534310042 \$2.068077197513	\$1.650064748972 \$2.694229100744	City: EMS: Port: Park: Library: Road: School:	TIMBERLAND LIBRARY LEWIS COUNTY - ROADS SCHOOL DIST #234 - BOISTFORT	\$0.452700000000 \$2.071540460326 	\$2.068077197513
Total:	\$8.936611507555					

* Totals are accurate but may not agree to sum of detail because of rounding

TCA	Regular Rate/ Excess Rate	County/State of Washington	Levy	District	Rates	
					Regular	Excess
403	\$7.632668660788 \$2.068077197513	\$1.650064748972 \$2.694229100744	City: EMS: Port: Park: Library: Road: School: Fire:	TIMBERLAND LIBRARY LEWIS COUNTY - ROADS SCHOOL DIST #234 - BOISTFORT FIRE DISTRICT #16	\$0.452700000000 \$2.071540460326 \$0.764134350746	\$2.068077197513
Total:	\$9.700745858301					
403F	\$6.868534310042 \$2.068077197513	\$1.650064748972 \$2.694229100744	City: EMS: Port: Park: Library: Road: School:	TIMBERLAND LIBRARY LEWIS COUNTY - ROADS SCHOOL DIST #234 - BOISTFORT	\$0.452700000000 \$2.071540460326 	\$2.068077197513
Total:	\$8.936611507555					
405	\$8.088601200634 \$2.068077197513	\$1.650064748972 \$2.694229100744	City: EMS: Port: Park: Library: Road: School: Fire:	TIMBERLAND LIBRARY LEWIS COUNTY - ROADS SCHOOL DIST #234 - BOISTFORT FIRE DISTRICT #06	\$0.452700000000 \$2.071540460326 \$1.220066890592	\$2.068077197513
Total:	\$10.156678398147					
405F	\$7.116476111736 \$2.068077197513	\$1.650064748972 \$2.694229100744	City: EMS: Port: Park: Library: Road: School: Fire:	TIMBERLAND LIBRARY LEWIS COUNTY - ROADS SCHOOL DIST #234 - BOISTFORT FIRE DISTRICT #06	\$0.452700000000 \$2.071540460326 \$0.247941801694	\$2.068077197513
Total:	\$9.184553309249					
420	\$6.937223687105 \$2.068077197513	\$1.650064748972 \$2.694229100744	City: EMS: Port: Park: Library: Road: School: Other:	TIMBERLAND LIBRARY LEWIS COUNTY - ROADS SCHOOL DIST #234 - BOISTFORT CEMETERY DISTRICT #03	\$0.452700000000 \$2.071540460326 \$0.068689377063	\$2.068077197513
Total:	\$9.005300884618					

* Totals are accurate but may not agree to sum of detail because of rounding

TCA	Regular Rate/ Excess Rate	County/State of Washington	Levy	District	Rates	
					Regular	Excess
425	\$7.592460341269 \$2.068077197513	\$1.650064748972 \$2.694229100744	City: EMS: Port: Park: Library: Road: School: Fire: Other:	TIMBERLAND LIBRARY LEWIS COUNTY - ROADS SCHOOL DIST #234 - BOISTFORT FIRE DISTRICT #13 CEMETERY DISTRICT #08	\$0.452700000000 \$2.071540460326 \$0.652043396707 \$0.071882634520	\$2.068077197513
Total:	\$9.660537538782					
425F	\$6.940416944562 \$2.068077197513	\$1.650064748972 \$2.694229100744	City: EMS: Port: Park: Library: Road: School: Other:	TIMBERLAND LIBRARY LEWIS COUNTY - ROADS SCHOOL DIST #234 - BOISTFORT CEMETERY DISTRICT #08	\$0.452700000000 \$2.071540460326 \$0.071882634520	\$2.068077197513
Total:	\$9.008494142075					
427	\$7.872333282210 \$2.068077197513	\$1.650064748972 \$2.694229100744	City: EMS: Port: Park: Library: Road: School: Fire: Other:	TIMBERLAND LIBRARY LEWIS COUNTY - ROADS SCHOOL DIST #234 - BOISTFORT FIRE DISTRICT #15 CEMETERY DISTRICT #01	\$0.452700000000 \$2.071540460326 \$0.937005099347 \$0.066793872821	\$2.068077197513
Total:	\$9.940410479723					
427F	\$6.935328182863 \$2.068077197513	\$1.650064748972 \$2.694229100744	City: EMS: Port: Park: Library: Road: School: Other:	TIMBERLAND LIBRARY LEWIS COUNTY - ROADS SCHOOL DIST #234 - BOISTFORT CEMETERY DISTRICT #01	\$0.452700000000 \$2.071540460326 \$0.066793872821	\$2.068077197513
Total:	\$9.003405380376					

* Totals are accurate but may not agree to sum of detail because of rounding

TCA	Regular Rate/ Excess Rate	County/State of Washington	Levy	District	Rates	
					Regular	Excess
430	\$7.520577706749 \$2.068077197513	\$1.650064748972 \$2.694229100744	City: EMS: Port: Park: Library: Road: School: Fire:	TIMBERLAND LIBRARY LEWIS COUNTY - ROADS SCHOOL DIST #234 - BOISTFORT FIRE DISTRICT #13	\$0.452700000000 \$2.071540460326 \$0.652043396707	\$2.068077197513
Total:	\$9.588654904262					
430F	\$6.868534310042 \$2.068077197513	\$1.650064748972 \$2.694229100744	City: EMS: Port: Park: Library: Road: School:	TIMBERLAND LIBRARY LEWIS COUNTY - ROADS SCHOOL DIST #234 - BOISTFORT	\$0.452700000000 \$2.071540460326 	\$2.068077197513
Total:	\$8.936611507555					
433	\$7.946561756764 \$2.068077197513	\$1.650064748972 \$2.694229100744	City: EMS: Port: Park: Library: Road: School: Fire:	PORT OF CHEHALIS TIMBERLAND LIBRARY LEWIS COUNTY - ROADS SCHOOL DIST #234 - BOISTFORT FIRE DISTRICT #13	\$0.425984050015 \$0.452700000000 \$2.071540460326 \$0.652043396707	\$2.068077197513
Total:	\$10.014638954277					
435	\$7.587371579570 \$2.068077197513	\$1.650064748972 \$2.694229100744	City: EMS: Port: Park: Library: Road: School: Fire: Other:	TIMBERLAND LIBRARY LEWIS COUNTY - ROADS SCHOOL DIST #234 - BOISTFORT FIRE DISTRICT #13 CEMETERY DISTRICT #01	\$0.452700000000 \$2.071540460326 \$0.652043396707 \$0.066793872821	\$2.068077197513
Total:	\$9.655448777083					
435F	\$6.935328182863 \$2.068077197513	\$1.650064748972 \$2.694229100744	City: EMS: Port: Park: Library: Road: School: Other:	TIMBERLAND LIBRARY LEWIS COUNTY - ROADS SCHOOL DIST #234 - BOISTFORT CEMETERY DISTRICT #01	\$0.452700000000 \$2.071540460326 \$0.066793872821	\$2.068077197513
Total:	\$9.003405380376					

* Totals are accurate but may not agree to sum of detail because of rounding

TCA	Regular Rate/ Excess Rate	County/State of Washington	Levy	District	Rates	
					Regular	Excess
450	\$7.701358037851 \$2.068077197513	\$1.650064748972 \$2.694229100744	City: EMS: Port: Park: Library: Road: School: Fire: Other:	TIMBERLAND LIBRARY LEWIS COUNTY - ROADS SCHOOL DIST #234 - BOISTFORT FIRE DISTRICT #16 CEMETERY DISTRICT #03	\$0.452700000000 \$2.071540460326 \$0.764134350746 \$0.068689377063	\$2.068077197513
Total:	\$9.769435235364					
450F	\$6.937223687105 \$2.068077197513	\$1.650064748972 \$2.694229100744	City: EMS: Port: Park: Library: Road: School: Other:	TIMBERLAND LIBRARY LEWIS COUNTY - ROADS SCHOOL DIST #234 - BOISTFORT CEMETERY DISTRICT #03	\$0.452700000000 \$2.071540460326 \$0.068689377063	\$2.068077197513
Total:	\$9.005300884618					
460	\$8.434472571227 \$3.694419620008	\$1.650064748972 \$2.694229100744	City: EMS: Port: Park: Library: Road: School: Fire: Other:	TIMBERLAND LIBRARY LEWIS COUNTY - ROADS SCHOOL DIST #237 - TOLEDO FIRE DISTRICT #02 CEMETERY DISTRICT #07	\$0.452700000000 \$2.071540460326 \$1.500000000000 \$0.065938261185	\$3.694419620008
Total:	\$12.128892191235					
460F	\$7.434472571227 \$3.694419620008	\$1.650064748972 \$2.694229100744	City: EMS: Port: Park: Library: Road: School: Fire: Other:	TIMBERLAND LIBRARY LEWIS COUNTY - ROADS SCHOOL DIST #237 - TOLEDO FIRE DISTRICT #02 CEMETERY DISTRICT #07	\$0.452700000000 \$2.071540460326 \$0.500000000000 \$0.065938261185	\$3.694419620008
Total:	\$11.128892191235					

* Totals are accurate but may not agree to sum of detail because of rounding

TCA	Regular Rate/ Excess Rate	County/State of Washington	Levy	District	Rates	
					Regular	Excess
470	\$7.766040089158 \$3.694419620008	\$1.650064748972 \$2.694229100744	City: EMS: Port: Park: Library: Road: School: Fire: Other:	TIMBERLAND LIBRARY LEWIS COUNTY - ROADS SCHOOL DIST #237 - TOLEDO FIRE DISTRICT #07 CEMETERY DISTRICT #07	\$0.452700000000 \$2.071540460326 \$0.831567517931 \$0.065938261185	\$3.694419620008
Total:	\$11.460459709166					
470F	\$6.934472571227 \$3.694419620008	\$1.650064748972 \$2.694229100744	City: EMS: Port: Park: Library: Road: School: Other:	TIMBERLAND LIBRARY LEWIS COUNTY - ROADS SCHOOL DIST #237 - TOLEDO CEMETERY DISTRICT #07	\$0.452700000000 \$2.071540460326 \$0.065938261185	\$3.694419620008
Total:	\$10.628892191235					
475	\$7.871477670574 \$3.694419620008	\$1.650064748972 \$2.694229100744	City: EMS: Port: Park: Library: Road: School: Fire: Other:	TIMBERLAND LIBRARY LEWIS COUNTY - ROADS SCHOOL DIST #237 - TOLEDO FIRE DISTRICT #15 CEMETERY DISTRICT #07	\$0.452700000000 \$2.071540460326 \$0.937005099347 \$0.065938261185	\$3.694419620008
Total:	\$11.565897290582					
475F	\$6.934472571227 \$3.694419620008	\$1.650064748972 \$2.694229100744	City: EMS: Port: Park: Library: Road: School: Other:	TIMBERLAND LIBRARY LEWIS COUNTY - ROADS SCHOOL DIST #237 - TOLEDO CEMETERY DISTRICT #07	\$0.452700000000 \$2.071540460326 \$0.065938261185	\$3.694419620008
Total:	\$10.628892191235					

* Totals are accurate but may not agree to sum of detail because of rounding

TCA	Regular Rate/ Excess Rate	County/State of Washington	Levy	District	Rates	
					Regular	Excess
480	\$6.968505463182 \$3.694419620008	\$1.650064748972 \$2.694229100744	City: EMS: Port: Park: Library: Road: School: Other:	TIMBERLAND LIBRARY LEWIS COUNTY - ROADS SCHOOL DIST #237 - TOLEDO CEMETERY DISTRICT #05	\$0.452700000000 \$2.071540460326 \$0.099971153140	\$3.694419620008
Total:	\$10.662925083190					
485	\$6.934472571227 \$3.694419620008	\$1.650064748972 \$2.694229100744	City: EMS: Port: Park: Library: Road: School: Other:	TIMBERLAND LIBRARY LEWIS COUNTY - ROADS SCHOOL DIST #237 - TOLEDO CEMETERY DISTRICT #07	\$0.452700000000 \$2.071540460326 \$0.065938261185	\$3.694419620008
Total:	\$10.628892191235					
490	\$8.468505463182 \$3.694419620008	\$1.650064748972 \$2.694229100744	City: EMS: Port: Park: Library: Road: School: Fire: Other:	TIMBERLAND LIBRARY LEWIS COUNTY - ROADS SCHOOL DIST #237 - TOLEDO FIRE DISTRICT #02 CEMETERY DISTRICT #05	\$0.452700000000 \$2.071540460326 \$1.500000000000 \$0.099971153140	\$3.694419620008
Total:	\$12.162925083190					
490F	\$7.468505463182 \$3.694419620008	\$1.650064748972 \$2.694229100744	City: EMS: Port: Park: Library: Road: School: Fire: Other:	TIMBERLAND LIBRARY LEWIS COUNTY - ROADS SCHOOL DIST #237 - TOLEDO FIRE DISTRICT #02 CEMETERY DISTRICT #05	\$0.452700000000 \$2.071540460326 \$0.500000000000 \$0.099971153140	\$3.694419620008
Total:	\$11.162925083190					

* Totals are accurate but may not agree to sum of detail because of rounding

TCA	Regular Rate/ Excess Rate	County/State of Washington	Levy	District	Rates	
					Regular	Excess
510	\$7.934472571227 \$3.694419620008	\$1.650064748972 \$2.694229100744	City: EMS: Port: Park: Library: Road: School: Fire: Other:	TIMBERLAND LIBRARY LEWIS COUNTY - ROADS SCHOOL DIST #237 - TOLEDO FIRE DISTRICT #08 CEMETERY DISTRICT #07	\$0.452700000000 \$2.071540460326 \$1.000000000000 \$0.065938261185	\$3.694419620008
Total:	\$11.628892191235					
510F	\$6.934472571227 \$3.694419620008	\$1.650064748972 \$2.694229100744	City: EMS: Port: Park: Library: Road: School: Other:	TIMBERLAND LIBRARY LEWIS COUNTY - ROADS SCHOOL DIST #237 - TOLEDO CEMETERY DISTRICT #07	\$0.452700000000 \$2.071540460326 \$0.065938261185	\$3.694419620008
Total:	\$10.628892191235					
530	\$6.932690597778 \$1.227852810815	\$1.650064748972 \$2.694229100744	City: EMS: Port: Park: Library: Road: School: Other:	TIMBERLAND LIBRARY LEWIS COUNTY - ROADS SCHOOL DIST #300 - ONALASKA CEMETERY DISTRICT #06	\$0.452700000000 \$2.071540460326 \$0.064156287736	\$1.227852810815
Total:	\$8.160543408593					
535	\$8.152757488370 \$1.227852810815	\$1.650064748972 \$2.694229100744	City: EMS: Port: Park: Library: Road: School: Fire: Other:	TIMBERLAND LIBRARY LEWIS COUNTY - ROADS SCHOOL DIST #300 - ONALASKA FIRE DISTRICT #06 CEMETERY DISTRICT #06	\$0.452700000000 \$2.071540460326 \$1.220066890592 \$0.064156287736	\$1.227852810815
Total:	\$9.380610299185					

* Totals are accurate but may not agree to sum of detail because of rounding

TCA	Regular Rate/ Excess Rate	County/State of Washington	Levy	District	Rates	
					Regular	Excess
535F	\$7.180632399472 \$1.227852810815	\$1.650064748972 \$2.694229100744	City: EMS: Port: Park: Library: Road: School: Fire: Other:	TIMBERLAND LIBRARY LEWIS COUNTY - ROADS SCHOOL DIST #300 - ONALASKA FIRE DISTRICT #06 CEMETERY DISTRICT #06	\$0.452700000000 \$2.071540460326 \$0.247941801694 \$0.064156287736	\$1.227852810815
Total:	\$8.408485210287					
540	\$8.089742741361 \$1.227852810815	\$1.650064748972 \$2.694229100744	City: EMS: Port: Park: Library: Road: School: Fire: Other:	TIMBERLAND LIBRARY LEWIS COUNTY - ROADS SCHOOL DIST #300 - ONALASKA FIRE DISTRICT #01 CEMETERY DISTRICT #06	\$0.452700000000 \$2.071540460326 \$1.157052143583 \$0.064156287736	\$1.227852810815
Total:	\$9.317595552176					
540F	\$7.282690597778 \$1.227852810815	\$1.650064748972 \$2.694229100744	City: EMS: Port: Park: Library: Road: School: Fire: Other:	TIMBERLAND LIBRARY LEWIS COUNTY - ROADS SCHOOL DIST #300 - ONALASKA FIRE DISTRICT #01 CEMETERY DISTRICT #06	\$0.452700000000 \$2.071540460326 \$0.350000000000 \$0.064156287736	\$1.227852810815
Total:	\$8.510543408593					
545	\$8.089742741361 \$1.227852810815	\$1.650064748972 \$2.694229100744	City: EMS: Port: Park: Library: Road: School: Fire: Other:	TIMBERLAND LIBRARY LEWIS COUNTY - ROADS SCHOOL DIST #300 - ONALASKA FIRE DISTRICT #01 CEMETERY DISTRICT #06	\$0.452700000000 \$2.071540460326 \$1.157052143583 \$0.064156287736	\$1.227852810815
Total:	\$9.317595552176					

* Totals are accurate but may not agree to sum of detail because of rounding

TCA	Regular Rate/ Excess Rate	County/State of Washington	Levy	District	Rates	
					Regular	Excess
545F	\$7.282690597778 \$1.227852810815	\$1.650064748972 \$2.694229100744	City: EMS: Port: Park: Library: Road: School: Fire: Other:	TIMBERLAND LIBRARY LEWIS COUNTY - ROADS SCHOOL DIST #300 - ONALASKA FIRE DISTRICT #01 CEMETERY DISTRICT #06	\$0.452700000000 \$2.071540460326 \$0.350000000000 \$0.064156287736	\$1.227852810815
Total:	\$8.510543408593					
546	\$8.181288298363 \$1.227852810815	\$1.650064748972 \$2.694229100744	City: EMS: Port: Park: Library: Road: School: Fire: Other:	TIMBERLAND LIBRARY LEWIS COUNTY - ROADS SCHOOL DIST #300 - ONALASKA FIRE DISTRICT #04 CEMETERY DISTRICT #06	\$0.452700000000 \$2.071540460326 \$1.248597700585 \$0.064156287736	\$1.227852810815
Total:	\$9.409141109178					
546F	\$7.181288298363 \$1.227852810815	\$1.650064748972 \$2.694229100744	City: EMS: Port: Park: Library: Road: School: Fire: Other:	TIMBERLAND LIBRARY LEWIS COUNTY - ROADS SCHOOL DIST #300 - ONALASKA FIRE DISTRICT #04 CEMETERY DISTRICT #06	\$0.452700000000 \$2.071540460326 \$0.248597700585 \$0.064156287736	\$1.227852810815
Total:	\$8.409141109178					
550	\$7.932690597778 \$1.227852810815	\$1.650064748972 \$2.694229100744	City: EMS: Port: Park: Library: Road: School: Fire: Other:	TIMBERLAND LIBRARY LEWIS COUNTY - ROADS SCHOOL DIST #300 - ONALASKA FIRE DISTRICT #08 CEMETERY DISTRICT #06	\$0.452700000000 \$2.071540460326 \$1.000000000000 \$0.064156287736	\$1.227852810815
Total:	\$9.160543408593					

* Totals are accurate but may not agree to sum of detail because of rounding

TCA	Regular Rate/ Excess Rate	County/State of Washington	Levy	District	Rates	
					Regular	Excess
550F	\$6.932690597778 \$1.227852810815	\$1.650064748972 \$2.694229100744	City: EMS: Port: Park: Library: Road: School: Other:	TIMBERLAND LIBRARY LEWIS COUNTY - ROADS SCHOOL DIST #300 - ONALASKA CEMETERY DISTRICT #06	\$0.452700000000 \$2.071540460326 \$0.064156287736	\$1.227852810815
Total:	\$8.160543408593					
551	\$8.432690597778 \$1.227852810815	\$1.650064748972 \$2.694229100744	City: EMS: Port: Park: Library: Road: School: Fire: Other:	TIMBERLAND LIBRARY LEWIS COUNTY - ROADS SCHOOL DIST #300 - ONALASKA FIRE DISTRICT #02 CEMETERY DISTRICT #06	\$0.452700000000 \$2.071540460326 \$1.500000000000 \$0.064156287736	\$1.227852810815
Total:	\$9.660543408593					
551F	\$7.432690597778 \$1.227852810815	\$1.650064748972 \$2.694229100744	City: EMS: Port: Park: Library: Road: School: Fire: Other:	TIMBERLAND LIBRARY LEWIS COUNTY - ROADS SCHOOL DIST #300 - ONALASKA FIRE DISTRICT #02 CEMETERY DISTRICT #06	\$0.452700000000 \$2.071540460326 \$0.500000000000 \$0.064156287736	\$1.227852810815
Total:	\$8.660543408593					
580	\$7.828802855201 \$1.227852810815	\$1.650064748972 \$2.694229100744	City: EMS: Port: Park: Library: Road: School: Fire: Other:	TIMBERLAND LIBRARY LEWIS COUNTY - ROADS SCHOOL DIST #300 - ONALASKA FIRE DISTRICT #05 CEMETERY DISTRICT #06	\$0.452700000000 \$2.071540460326 \$0.896112257423 \$0.064156287736	\$1.227852810815
Total:	\$9.056655666016					

* Totals are accurate but may not agree to sum of detail because of rounding

TCA	Regular Rate/ Excess Rate	County/State of Washington	Levy	District	Rates	
					Regular	Excess
580F	\$6.932690597778 \$1.227852810815	\$1.650064748972 \$2.694229100744	City: EMS: Port: Park: Library: Road: School: Other:	TIMBERLAND LIBRARY LEWIS COUNTY - ROADS SCHOOL DIST #300 - ONALASKA CEMETERY DISTRICT #06	\$0.452700000000 \$2.071540460326 \$0.064156287736	\$1.227852810815
Total:	\$8.160543408593					
620	\$6.868534310042 \$2.590028475026	\$1.650064748972 \$2.694229100744	City: EMS: Port: Park: Library: Road: School:	TIMBERLAND LIBRARY LEWIS COUNTY - ROADS SCHOOL DIST #301 - PE ELL	\$0.452700000000 \$2.071540460326 	\$2.590028475026
Total:	\$9.458562785068					
621	\$8.368534310042 \$2.590028475026	\$1.650064748972 \$2.694229100744	City: EMS: Port: Park: Library: Road: School: Fire:	TIMBERLAND LIBRARY LEWIS COUNTY - ROADS SCHOOL DIST #301 - PE ELL FIRE DISTRICT #12	\$0.452700000000 \$2.071540460326 \$1.500000000000	\$2.590028475026
Total:	\$10.958562785068					
621F	\$6.868534310042 \$2.590028475026	\$1.650064748972 \$2.694229100744	City: EMS: Port: Park: Library: Road: School:	TIMBERLAND LIBRARY LEWIS COUNTY - ROADS SCHOOL DIST #301 - PE ELL	\$0.452700000000 \$2.071540460326 	\$2.590028475026
Total:	\$9.458562785068					
625	\$6.937223687105 \$2.590028475026	\$1.650064748972 \$2.694229100744	City: EMS: Port: Park: Library: Road: School: Other:	TIMBERLAND LIBRARY LEWIS COUNTY - ROADS SCHOOL DIST #301 - PE ELL CEMETERY DISTRICT #03	\$0.452700000000 \$2.071540460326 \$0.068689377063	\$2.590028475026
Total:	\$9.527252162131					

* Totals are accurate but may not agree to sum of detail because of rounding

TCA	Regular Rate/ Excess Rate	County/State of Washington	Levy	District	Rates	
					Regular	Excess
630	\$7.632883118135 \$2.590028475026	\$1.650064748972 \$2.694229100744	City: EMS: Port: Park: Library: Road: School: Fire:	TIMBERLAND LIBRARY LEWIS COUNTY - ROADS SCHOOL DIST #301 - PE ELL FIRE DISTRICT #11	\$0.452700000000 \$2.071540460326 \$0.764348808093	\$2.590028475026
Total:	\$10.222911593161					
630F	\$6.868534310042 \$2.590028475026	\$1.650064748972 \$2.694229100744	City: EMS: Port: Park: Library: Road: School:	TIMBERLAND LIBRARY LEWIS COUNTY - ROADS SCHOOL DIST #301 - PE ELL	\$0.452700000000 \$2.071540460326 \$2.590028475026	
Total:	\$9.458562785068					
640	\$7.701358037851 \$2.590028475026	\$1.650064748972 \$2.694229100744	City: EMS: Port: Park: Library: Road: School: Fire: Other:	TIMBERLAND LIBRARY LEWIS COUNTY - ROADS SCHOOL DIST #301 - PE ELL FIRE DISTRICT #16 CEMETERY DISTRICT #03	\$0.452700000000 \$2.071540460326 \$0.764134350746 \$0.068689377063	\$2.590028475026
Total:	\$10.291386512877					
640F	\$6.937223687105 \$2.590028475026	\$1.650064748972 \$2.694229100744	City: EMS: Port: Park: Library: Road: School: Other:	TIMBERLAND LIBRARY LEWIS COUNTY - ROADS SCHOOL DIST #301 - PE ELL CEMETERY DISTRICT #03	\$0.452700000000 \$2.071540460326 \$0.068689377063	\$2.590028475026
Total:	\$9.527252162131					
650	\$7.294518360057 \$3.084657572196	\$1.650064748972 \$2.694229100744	City: EMS: Port: Park: Library: Road: School:	PORT OF CHEHALIS TIMBERLAND LIBRARY LEWIS COUNTY - ROADS SCHOOL DIST #302 - CHEHALIS	\$0.425984050015 \$0.452700000000 \$2.071540460326	\$3.084657572196
Total:	\$10.379175932253					

* Totals are accurate but may not agree to sum of detail because of rounding

TCA	Regular Rate/ Excess Rate	County/State of Washington	Levy	District	Rates	
					Regular	Excess
660	\$8.451570503640 \$3.084657572196	\$1.650064748972 \$2.694229100744	City: EMS: Port: Park: Library: Road: School: Fire:	PORT OF CHEHALIS TIMBERLAND LIBRARY LEWIS COUNTY - ROADS SCHOOL DIST #302 - CHEHALIS FIRE DISTRICT #01	\$0.425984050015 \$0.452700000000 \$2.071540460326 \$1.157052143583	\$3.084657572196
Total:	\$11.536228075836					
660F	\$7.644518360057 \$3.084657572196	\$1.650064748972 \$2.694229100744	City: EMS: Port: Park: Library: Road: School: Fire:	PORT OF CHEHALIS TIMBERLAND LIBRARY LEWIS COUNTY - ROADS SCHOOL DIST #302 - CHEHALIS FIRE DISTRICT #01	\$0.425984050015 \$0.452700000000 \$2.071540460326 \$0.350000000000	\$3.084657572196
Total:	\$10.729175932253					
669	\$8.190630617480 \$3.084657572196	\$1.650064748972 \$2.694229100744	City: EMS: Port: Park: Library: Road: School: Fire:	PORT OF CHEHALIS TIMBERLAND LIBRARY LEWIS COUNTY - ROADS SCHOOL DIST #302 - CHEHALIS FIRE DISTRICT #05	\$0.425984050015 \$0.452700000000 \$2.071540460326 \$0.896112257423	\$3.084657572196
Total:	\$11.275288189676					
669F	\$7.294518360057 \$3.084657572196	\$1.650064748972 \$2.694229100744	City: EMS: Port: Park: Library: Road: School:	PORT OF CHEHALIS TIMBERLAND LIBRARY LEWIS COUNTY - ROADS SCHOOL DIST #302 - CHEHALIS	\$0.425984050015 \$0.452700000000 \$2.071540460326	\$3.084657572196
Total:	\$10.379175932253					
670	\$8.248069503317 \$3.084657572196	\$1.650064748972 \$2.694229100744	City: EMS: Port: Park: Library: Road: School: Fire: Other:	PORT OF CHEHALIS TIMBERLAND LIBRARY LEWIS COUNTY - ROADS SCHOOL DIST #302 - CHEHALIS FIRE DISTRICT #05 CEMETERY DISTRICT #09	\$0.425984050015 \$0.452700000000 \$2.071540460326 \$0.896112257423 \$0.057438885837	\$3.084657572196
Total:	\$11.332727075513					

* Totals are accurate but may not agree to sum of detail because of rounding

TCA	Regular Rate/ Excess Rate	County/State of Washington	Levy	District	Rates	
					Regular	Excess
670F	\$7.351957245894 \$3.084657572196	\$1.650064748972 \$2.694229100744	City: EMS: Port: Park: Library: Road: School: Other:	PORT OF CHEHALIS TIMBERLAND LIBRARY LEWIS COUNTY - ROADS SCHOOL DIST #302 - CHEHALIS CEMETERY DISTRICT #09	\$0.425984050015 \$0.452700000000 \$2.071540460326 \$0.057438885837	\$3.084657572196
Total:	\$10.436614818090					
690	\$8.794518360057 \$3.084657572196	\$1.650064748972 \$2.694229100744	City: EMS: Port: Park: Library: Road: School: Fire:	PORT OF CHEHALIS TIMBERLAND LIBRARY LEWIS COUNTY - ROADS SCHOOL DIST #302 - CHEHALIS FIRE DISTRICT #12	\$0.425984050015 \$0.452700000000 \$2.071540460326 \$1.500000000000	\$3.084657572196
Total:	\$11.879175932253					
690F	\$7.294518360057 \$3.084657572196	\$1.650064748972 \$2.694229100744	City: EMS: Port: Park: Library: Road: School:	PORT OF CHEHALIS TIMBERLAND LIBRARY LEWIS COUNTY - ROADS SCHOOL DIST #302 - CHEHALIS	\$0.425984050015 \$0.452700000000 \$2.071540460326	\$3.084657572196
Total:	\$10.379175932253					
715	\$8.248069503317 \$3.084657572196	\$1.650064748972 \$2.694229100744	City: EMS: Port: Park: Library: Road: School: Fire: Other:	PORT OF CHEHALIS TIMBERLAND LIBRARY LEWIS COUNTY - ROADS SCHOOL DIST #302 - CHEHALIS FIRE DISTRICT #05 CEMETERY DISTRICT #09	\$0.425984050015 \$0.452700000000 \$2.071540460326 \$0.896112257423 \$0.057438885837	\$3.084657572196
Total:	\$11.332727075513					
715F	\$7.351957245894 \$3.084657572196	\$1.650064748972 \$2.694229100744	City: EMS: Port: Park: Library: Road: School: Other:	PORT OF CHEHALIS TIMBERLAND LIBRARY LEWIS COUNTY - ROADS SCHOOL DIST #302 - CHEHALIS CEMETERY DISTRICT #09	\$0.425984050015 \$0.452700000000 \$2.071540460326 \$0.057438885837	\$3.084657572196
Total:	\$10.436614818090					

* Totals are accurate but may not agree to sum of detail because of rounding

TCA	Regular Rate/ Excess Rate	County/State of Washington	Levy	District	Rates	
					Regular	Excess
720	\$8.514585250649 \$3.084657572196	\$1.650064748972 \$2.694229100744	City: EMS: Port: Park: Library: Road: School: Fire:	PORT OF CHEHALIS TIMBERLAND LIBRARY LEWIS COUNTY - ROADS SCHOOL DIST #302 - CHEHALIS FIRE DISTRICT #06	\$0.425984050015 \$0.452700000000 \$2.071540460326 \$1.220066890592	\$3.084657572196
Total:	\$11.599242822845					
720F	\$7.542460161751 \$3.084657572196	\$1.650064748972 \$2.694229100744	City: EMS: Port: Park: Library: Road: School: Fire:	PORT OF CHEHALIS TIMBERLAND LIBRARY LEWIS COUNTY - ROADS SCHOOL DIST #302 - CHEHALIS FIRE DISTRICT #06	\$0.425984050015 \$0.452700000000 \$2.071540460326 \$0.247941801694	\$3.084657572196
Total:	\$10.627117733947					
731	\$8.617132010627 \$3.435638916850	\$1.650064748972 \$2.694229100744	City: EMS: Port: Park: Library: Road: School: Fire: Other:	TIMBERLAND LIBRARY LEWIS COUNTY - ROADS SCHOOL DIST #303 - WHITE PASS FIRE DISTRICT #04 HOSPITAL DISTRICT #1	\$0.452700000000 \$2.071540460326 \$1.248597700585 \$0.500000000000	\$2.516414859326 \$0.919224057524
Total:	\$12.052770927477					
739	\$7.368534310042 \$3.435638916850	\$1.650064748972 \$2.694229100744	City: EMS: Port: Park: Library: Road: School: Other:	TIMBERLAND LIBRARY LEWIS COUNTY - ROADS SCHOOL DIST #303 - WHITE PASS HOSPITAL DISTRICT #1	\$0.452700000000 \$2.071540460326 \$0.500000000000	\$2.516414859326 \$0.919224057524
Total:	\$10.804173226892					

* Totals are accurate but may not agree to sum of detail because of rounding

TCA	Regular Rate/ Excess Rate	County/State of Washington	Levy	District	Rates	
					Regular	Excess
741	\$8.594229100744 \$3.435638916850	\$1.650064748972 \$2.694229100744	City: EMS: Port: Park: Library: Road: School: Fire: Other:	TIMBERLAND LIBRARY LEWIS COUNTY - ROADS SCHOOL DIST #303 - WHITE PASS FIRE DISTRICT #14 HOSPITAL DISTRICT #1	\$0.452700000000 \$2.071540460326 \$1.225694790702 \$0.500000000000	\$2.516414859326 \$0.919224057524
Total:	\$12.029868017594					
741F	\$7.368534310042 \$3.435638916850	\$1.650064748972 \$2.694229100744	City: EMS: Port: Park: Library: Road: School: Other:	TIMBERLAND LIBRARY LEWIS COUNTY - ROADS SCHOOL DIST #303 - WHITE PASS HOSPITAL DISTRICT #1	\$0.452700000000 \$2.071540460326 \$0.500000000000	\$2.516414859326 \$0.919224057524
Total:	\$10.804173226892					
751	\$8.465539814392 \$3.435638916850	\$1.650064748972 \$2.694229100744	City: EMS: Port: Park: Library: Road: School: Fire: Other:	TIMBERLAND LIBRARY LEWIS COUNTY - ROADS SCHOOL DIST #303 - WHITE PASS FIRE DISTRICT #10 HOSPITAL DISTRICT #1	\$0.452700000000 \$2.071540460326 \$1.097005504350 \$0.500000000000	\$2.516414859326 \$0.919224057524
Total:	\$11.901178731242					
751F	\$7.368534310042 \$3.435638916850	\$1.650064748972 \$2.694229100744	City: EMS: Port: Park: Library: Road: School: Other:	TIMBERLAND LIBRARY LEWIS COUNTY - ROADS SCHOOL DIST #303 - WHITE PASS HOSPITAL DISTRICT #1	\$0.452700000000 \$2.071540460326 \$0.500000000000	\$2.516414859326 \$0.919224057524
Total:	\$10.804173226892					

* Totals are accurate but may not agree to sum of detail because of rounding

TCA	Regular Rate/ Excess Rate	County/State of Washington	Levy	District	Rates	
					Regular	Excess
765	\$8.199040343096 \$3.435638916850	\$1.650064748972 \$2.694229100744	City: EMS: Port: Park: Library: Road: School: Fire: Other:	TIMBERLAND LIBRARY LEWIS COUNTY - ROADS SCHOOL DIST #303 - WHITE PASS FIRE DISTRICT #18 HOSPITAL DISTRICT #1	\$0.452700000000 \$2.071540460326 \$0.830506033054 \$0.500000000000	\$2.516414859326 \$0.919224057524
Total:	\$11.634679259946					
765F	\$7.368534310042 \$3.435638916850	\$1.650064748972 \$2.694229100744	City: EMS: Port: Park: Library: Road: School: Other:	TIMBERLAND LIBRARY LEWIS COUNTY - ROADS SCHOOL DIST #303 - WHITE PASS HOSPITAL DISTRICT #1	\$0.452700000000 \$2.071540460326 \$0.500000000000	\$2.516414859326 \$0.919224057524
Total:	\$10.804173226892					
770	\$8.368534310042 \$1.901283643970	\$1.650064748972 \$2.694229100744	City: EMS: Port: Park: Library: Road: School: Fire:	TIMBERLAND LIBRARY LEWIS COUNTY - ROADS SCHOOL DIST #400 - OAKVILLE FIRE DISTRICT #12	\$0.452700000000 \$2.071540460326 \$1.500000000000	\$1.901283643970
Total:	\$10.269817954012					
770F	\$6.868534310042 \$1.901283643970	\$1.650064748972 \$2.694229100744	City: EMS: Port: Park: Library: Road: School:	TIMBERLAND LIBRARY LEWIS COUNTY - ROADS SCHOOL DIST #400 - OAKVILLE	\$0.452700000000 \$2.071540460326	\$1.901283643970
Total:	\$8.769817954012					
780	\$7.274059879418 \$2.572161774715	\$1.650064748972 \$2.694229100744	City: EMS: Port: Park: Library: Road: School:	PORT OF CENTRALIA TIMBERLAND LIBRARY LEWIS COUNTY - ROADS SCHOOL DIST #401 - CENTRALIA	\$0.405525569376 \$0.452700000000 \$2.071540460326	\$2.572161774715
Total:	\$9.846221654133					

* Totals are accurate but may not agree to sum of detail because of rounding


TCA	Regular Rate/ Excess Rate	County/State of Washington	Levy	District	Rates	
					Regular	Excess
790	\$8.494126770010 \$2.572161774715	\$1.650064748972 \$2.694229100744	City: EMS: Port: Park: Library: Road: School: Fire:	PORT OF CENTRALIA TIMBERLAND LIBRARY LEWIS COUNTY - ROADS SCHOOL DIST #401 - CENTRALIA FIRE DISTRICT #06	\$0.405525569376 \$0.452700000000 \$2.071540460326 \$1.220066890592	\$2.572161774715
Total:	\$11.066288544725					
790F	\$7.522001681112 \$2.572161774715	\$1.650064748972 \$2.694229100744	City: EMS: Port: Park: Library: Road: School: Fire:	PORT OF CENTRALIA TIMBERLAND LIBRARY LEWIS COUNTY - ROADS SCHOOL DIST #401 - CENTRALIA FIRE DISTRICT #06	\$0.405525569376 \$0.452700000000 \$2.071540460326 \$0.247941801694	\$2.572161774715
Total:	\$10.094163455827					
800	\$8.774059879418 \$2.572161774715	\$1.650064748972 \$2.694229100744	City: EMS: Port: Park: Library: Road: School: Fire:	PORT OF CENTRALIA TIMBERLAND LIBRARY LEWIS COUNTY - ROADS SCHOOL DIST #401 - CENTRALIA FIRE DISTRICT #12	\$0.405525569376 \$0.452700000000 \$2.071540460326 \$1.500000000000	\$2.572161774715
Total:	\$11.346221654133					
800F	\$7.274059879418 \$2.572161774715	\$1.650064748972 \$2.694229100744	City: EMS: Port: Park: Library: Road: School:	PORT OF CENTRALIA TIMBERLAND LIBRARY LEWIS COUNTY - ROADS SCHOOL DIST #401 - CENTRALIA	\$0.405525569376 \$0.452700000000 \$2.071540460326	\$2.572161774715
Total:	\$9.846221654133					
840	\$8.368534310042 \$2.050219125436	\$1.650064748972 \$2.694229100744	City: EMS: Port: Park: Library: Road: School: Fire:	PORT OF CENTRALIA TIMBERLAND LIBRARY LEWIS COUNTY - ROADS SCHOOL DIST #411 - ROCHESTER FIRE DISTRICT #12	\$0.452700000000 \$2.071540460326 \$1.500000000000	\$2.050219125436
Total:	\$10.418753435478					

* Totals are accurate but may not agree to sum of detail because of rounding

TCA	Regular Rate/ Excess Rate	County/State of Washington	Levy	District	Rates	
					Regular	Excess
840F	\$6.868534310042 \$2.050219125436	\$1.650064748972 \$2.694229100744	City: EMS: Port: Park: Library: Road: School:	TIMBERLAND LIBRARY LEWIS COUNTY - ROADS SCHOOL DIST #411 - ROCHESTER	\$0.452700000000 \$2.071540460326	\$2.050219125436
Total:	\$8.918753435478					
860	\$7.368534310042 \$4.213020589836	\$1.650064748972 \$2.694229100744	City: EMS: Port: Park: Library: Road: School: Other:	TIMBERLAND LIBRARY LEWIS COUNTY - ROADS SCHOOL DIST #404 - EATONVILLE HOSPITAL DISTRICT #1	\$0.452700000000 \$2.071540460326 \$0.500000000000	\$3.293796532312 \$0.919224057524
Total:	\$11.581554899878					
865	\$8.498821280066 \$4.213020589836	\$1.650064748972 \$2.694229100744	City: EMS: Port: Park: Library: Road: School: Fire: Other:	TIMBERLAND LIBRARY LEWIS COUNTY - ROADS SCHOOL DIST #404 - EATONVILLE FIRE DISTRICT #17 HOSPITAL DISTRICT #1	\$0.452700000000 \$2.071540460326 \$1.130286970024 \$0.500000000000	\$3.293796532312 \$0.919224057524
Total:	\$12.711841869902					
865F	\$7.718534310042 \$4.213020589836	\$1.650064748972 \$2.694229100744	City: EMS: Port: Park: Library: Road: School: Fire: Other:	TIMBERLAND LIBRARY LEWIS COUNTY - ROADS SCHOOL DIST #404 - EATONVILLE FIRE DISTRICT #17 HOSPITAL DISTRICT #1	\$0.452700000000 \$2.071540460326 \$0.350000000000 \$0.500000000000	\$3.293796532312 \$0.919224057524
Total:	\$11.931554899878					

(End of Report)

* Totals are accurate but may not agree to sum of detail because of rounding



LEWIS COUNTY

Certified Values For Tax Year 2005

Taxing District	A New Construction & Added Improvement	B * Real & Personal	C Timber Value	D State Assessed Utilities	B + C * Total Certified
01 - CITY OF CENTRALIA					
Levy: City of Centralia	\$9,631,535	\$700,096,424	\$0	\$18,231,012	\$700,096,424
Levy: City of Centralia - EMS	\$9,631,535	\$700,096,424	\$0	\$18,231,012	\$700,096,424
02 - CITY OF CHEHALIS					
Levy: City of Chehalis	\$8,726,992	\$418,695,033	\$0	\$13,010,300	\$418,695,033
Levy: City of Chehalis - EMS	\$8,726,992	\$418,695,033	\$0	\$13,010,300	\$418,695,033
03 - CITY OF MORTON					
Levy: City of Morton	\$261,000	\$62,931,393	\$0	\$1,574,858	\$62,931,393
04 - CITY OF MOSSYROCK					
Levy: City of Mossyrock	\$66,300	\$16,535,022	\$0	\$59,807	\$16,535,022
05 - CITY OF NAPAVINE					
Levy: City of Napavine	\$1,236,094	\$67,148,584	\$0	\$3,213,264	\$67,148,584
06 - TOWN OF PE ELL					
Levy: City of PeEll	\$20,700	\$19,511,399	\$0	\$1,621,045	\$19,511,399
07 - CITY OF TOLEDO					
Levy: City of Toledo	\$266,500	\$27,591,562	\$0	\$517,607	\$27,591,562
08 - CITY OF VADER					
Levy: City of Vader	\$186,980	\$19,663,125	\$0	\$2,237,817	\$19,663,125
09 - CITY OF WINLOCK					
Levy: City of Winlock	\$233,755	\$51,190,311	\$0	\$3,584,983	\$51,190,311

Taxing District	A New Construction & Added Improvement	B * Real & Personal	C Timber Value	D State Assessed Utilities	B + C * Total Certified
CEMETERY DISTRICT #01					
Levy: Cemetery Dist #1	\$8,043,046	\$268,752,196	\$0	\$23,669,550	\$268,752,196
CEMETERY DISTRICT #02					
Levy: Cemetery Dist #2	\$6,827,957	\$257,632,351	\$0	\$468,159	\$257,632,351
CEMETERY DISTRICT #03					
Levy: Cemetery Dist #3	\$1,175,335	\$46,586,534	\$0	\$303,554	\$46,586,534
CEMETERY DISTRICT #04					
Levy: Cemetery Dist #4 Reg	\$5,580,633	\$294,390,022	\$0	\$5,575,970	\$294,390,022
CEMETERY DISTRICT #05					
Levy: Cemetery Dist #5	\$1,454,486	\$61,670,490	\$0	\$428,538	\$61,670,490
CEMETERY DISTRICT #06					
Levy: Cemetery Dist #6	\$7,075,380	\$264,977,925	\$0	\$1,171,823	\$264,977,925
CEMETERY DISTRICT #07					
Levy: Cemetery Dist #7	\$5,265,057	\$204,736,973	\$0	\$7,188,353	\$204,736,973
CEMETERY DISTRICT #08					
Levy: Cemetery Dist #8	\$745,996	\$69,557,829	\$0	\$4,995,376	\$69,557,829
CEMETERY DISTRICT #09					
Levy: Cemetery Dist #9	\$9,195,891	\$348,196,169	\$0	\$23,991,842	\$348,196,169
CEMETERY DISTRICT #10					
Levy: Cemetery Dist #10	\$614,450	\$34,900,545	\$0	\$497,079	\$34,900,545
FIRE DISTRICT #01					
Levy: Fire District #1 - EMS	\$3,832,482	\$145,650,802	\$0	\$489,269	\$145,650,802
Levy: Fire District #1 - General	\$3,832,482	\$134,585,802	\$0	\$489,269	\$134,585,802

Taxing District	A New Construction & Added Improvement	B * Real & Personal	C Timber Value	D State Assessed Utilities	B + C * Total Certified
FIRE DISTRICT #02					
Levy: Fire District #2 - EMS	\$5,759,934	\$245,785,005	\$0	\$8,355,516	\$245,785,005
Levy: Fire District #2 - General	\$5,759,934	\$233,417,070	\$0	\$8,355,516	\$233,417,070
FIRE DISTRICT #03					
Levy: Fire District #3 - EMS	\$2,781,848	\$113,041,413	\$0	\$203,350	\$113,041,413
Levy: Fire District #3 - General	\$2,781,848	\$104,871,443	\$0	\$203,350	\$104,871,443
FIRE DISTRICT #04					
Levy: Fire District #4 - EMS	\$657,100	\$68,383,577	\$0	\$531,148	\$68,383,577
Levy: Fire District #4 - General	\$657,100	\$64,993,061	\$0	\$531,148	\$64,993,061
FIRE DISTRICT #05					
Levy: Fire District #5 - General	\$10,270,595	\$408,878,795	\$0	\$47,919,983	\$408,878,795
FIRE DISTRICT #06					
Levy: Fire District #6 - EMS	\$46,145,479	\$837,208,565	\$0	\$10,445,329	\$837,208,565
Levy: Fire District #6 - General	\$46,145,479	\$815,248,304	\$0	\$10,445,329	\$815,248,304
FIRE DISTRICT #07					
Levy: Fire District #7 - General	\$646,896	\$61,750,981	\$0	\$4,268,798	\$61,750,981
FIRE DISTRICT #08					
Levy: Fire District #8 - Bond	\$8,172,322	\$218,803,359	\$0	\$226,386	\$218,803,359
Levy: Fire District #8 - General	\$8,172,322	\$220,333,015	\$0	\$226,386	\$220,333,015
FIRE DISTRICT #09					
Levy: Fire District #9 - EMS	\$614,450	\$34,900,545	\$0	\$497,079	\$34,900,545
Levy: Fire District #9 - General	\$614,450	\$31,529,735	\$0	\$497,079	\$31,529,735
FIRE DISTRICT #10					
Levy: Fire District #10 - General	\$3,058,778	\$123,020,349	\$0	\$2,002,973	\$123,020,349

Taxing District	A New Construction & Added Improvement	B * Real & Personal	C Timber Value	D State Assessed Utilities	B + C * Total Certified
FIRE DISTRICT #11					
Levy: Fire District #11 - General	\$52,450	\$23,345,284	\$0	\$104,872	\$23,345,284
FIRE DISTRICT #12					
Levy: Fire District #12 - General	\$7,712,452	\$892,659,585	\$0	\$561,620,345	\$892,659,585
FIRE DISTRICT #13					
Levy: Fire District #13 - General	\$1,753,743	\$54,520,911	\$0	\$1,286,404	\$54,520,911
FIRE DISTRICT #14					
Levy: Fire District #14 - General	\$649,143	\$100,594,428	\$0	\$2,126,582	\$100,594,428
FIRE DISTRICT #15					
Levy: Fire District #15 - General	\$8,047,905	\$254,791,036	\$0	\$20,826,471	\$254,791,036
FIRE DISTRICT #16					
Levy: Fire District #16 - General	\$1,175,335	\$43,447,857	\$0	\$154,147	\$43,447,857
FIRE DISTRICT #17					
Levy: Fire District #17 - EMS	\$200,900	\$18,253,417	\$0	\$82,822	\$18,253,417
Levy: Fire District #17 - General	\$200,900	\$17,793,287	\$0	\$82,822	\$17,793,287
FIRE DISTRICT #18					
Levy: Fire District #18 - General	\$1,301,712	\$34,918,470	\$0	\$621,008	\$34,918,470
HOSPITAL DISTRICT #1					
Levy: LC Hospital #1 - Bond	\$10,324,231	\$619,832,060	\$169,969,941	\$8,787,435	\$789,802,001
Levy: LC Hospital District #1 - Gene	\$10,324,231	\$623,754,003	\$0	\$8,787,435	\$623,754,003
LEWIS COUNTY					
Levy: County Regular	\$122,637,901	\$5,065,586,993	\$0	\$707,358,496	\$5,065,586,993

Taxing District	A New Construction & Added Improvement	B * Real & Personal	C Timber Value	D State Assessed Utilities	B + C * Total Certified
LEWIS COUNTY - ROADS					
Levy: Roads	\$102,008,045	\$3,682,224,140	\$0	\$663,307,803	\$3,682,224,140
PORT OF CENTRALIA					
Levy: Centralia Port Dist - General	\$16,799,695	\$1,602,858,239	\$0	\$580,543,790	\$1,602,858,239
PORT OF CHEHALIS					
Levy: Chehalis Port Dist - General	\$51,062,886	\$1,210,119,792	\$0	\$27,285,927	\$1,210,119,792
SCHOOL DIST #014 - NAPAVINE					
Levy: Napavine SD #14 - Bond	\$4,108,055	\$236,833,834	\$2,903,170	\$49,333,859	\$239,737,004
Levy: Napavine SD #14 - General	\$4,108,055	\$236,833,834	\$1,451,585	\$49,333,859	\$238,285,419
Levy: Napavine SD #14 - General Refund Fund	\$4,108,055	\$236,833,834	\$0	\$49,333,859	\$236,833,834
SCHOOL DIST #018 - VADER					
Levy: Vader SD #18 - General	\$745,996	\$67,757,775	\$5,106,186	\$4,690,479	\$72,863,961
SCHOOL DIST #036 - EVALINE					
Levy: Evaline SD #36 - General	\$3,202,426	\$49,939,028	\$752,947	\$2,339,606	\$50,691,975
SCHOOL DIST #206 - MOSSYROCK					
Levy: Mossyrock SD #206 - Bond	\$6,827,957	\$255,897,075	\$63,419,552	\$468,159	\$319,316,627
Levy: Mossyrock SD #206 - General	\$6,827,957	\$255,897,075	\$46,746,247	\$468,159	\$302,643,322
SCHOOL DIST #214 - MORTON					
Levy: Morton SD #214 - Bond	\$1,834,000	\$179,020,413	\$56,928,351	\$2,853,952	\$235,948,764
Levy: Morton SD #214 - General	\$1,834,000	\$179,020,413	\$51,715,835	\$2,853,952	\$230,736,248
SCHOOL DIST #226 - ADNA					
Levy: Adna SD #226 - Bond	\$10,735,790	\$220,609,753	\$26,370,754	\$709,564	\$246,980,507
Levy: Adna SD #226 - General	\$10,735,790	\$220,609,753	\$13,185,377	\$709,564	\$233,795,130

	A	B *	C	D	B + C *
Taxing District	New Construction & Added Improvement	Real & Personal	Timber Value	State Assessed Utilities	Total Certified
SCHOOL DIST #232 - WINLOCK					
Levy: Winlock SD #232 - Bond	\$4,822,220	\$216,237,763	\$12,964,339	\$21,329,944	\$229,202,102
Levy: Winlock SD #232 - General	\$4,822,220	\$216,237,763	\$6,482,169	\$21,329,944	\$222,719,932
SCHOOL DIST #234 - BOISTFORT					
Levy: Boistfort SD #234 - General	\$1,798,243	\$72,000,026	\$33,025,067	\$1,322,254	\$105,025,093
SCHOOL DIST #237 - TOLEDO					
Levy: Toledo SD #237 - Bond	\$6,719,543	\$264,639,073	\$34,259,136	\$7,616,891	\$298,898,209
Levy: Toledo SD #237 - General	\$6,719,543	\$264,639,073	\$52,628,344	\$7,616,891	\$317,267,417
SCHOOL DIST #300 - ONALASKA					
Levy: Onalaska SD #300 - Bond	\$7,075,380	\$263,096,689	\$70,819,556	\$1,171,823	\$333,916,245
Levy: Onalaska SD #300 - General	\$7,075,380	\$263,096,689	\$51,553,394	\$1,171,823	\$314,650,083
SCHOOL DIST #301 - PE ELL					
Levy: Pe Ell SD #301 - Bond	\$926,985	\$87,537,957	\$56,159,870	\$1,994,150	\$143,697,827
Levy: Pe Ell SD #301 - General	\$926,985	\$87,537,957	\$83,889,686	\$1,994,150	\$171,427,643
SCHOOL DIST #302 - CHEHALIS					
Levy: Chehalis SD #302 - Bond	\$51,060,886	\$1,203,636,243	\$26,784,273	\$27,285,927	\$1,230,420,516
Levy: Chehalis SD #302 - General	\$51,060,886	\$1,203,636,243	\$13,392,136	\$27,285,927	\$1,217,028,379
SCHOOL DIST #303 - WHITE PASS					
Levy: White Pass SD #303 - Bond Refund Fund	\$5,580,633	\$292,908,040	\$0	\$5,575,970	\$292,908,040
Levy: White Pass SD #303 - General	\$5,580,633	\$292,908,040	\$74,380,365	\$5,575,970	\$367,288,405
SCHOOL DIST #400 - OAKVILLE					
Levy: Oakville SD #400 - Bond	\$0	\$3,836,589	\$7,479,978	\$0	\$11,316,567
Levy: Oakville SD #400 - General	\$0	\$3,836,589	\$5,282,108	\$0	\$9,118,697

Taxing District	A New Construction & Added Improvement	B * Real & Personal	C Timber Value	D State Assessed Utilities	B + C * Total Certified
SCHOOL DIST #401 - CENTRALIA					
Levy: Centralia SD #401 - Bond	\$16,799,695	\$1,593,231,059	\$33,931,136	\$580,543,790	\$1,627,162,195
Levy: Centralia SD #401 - General	\$16,799,695	\$1,593,231,059	\$16,965,568	\$580,543,790	\$1,610,196,627
SCHOOL DIST #404 - EATONVILLE					
Levy: Eatonville SD #404 - Bond	\$61,450	\$14,440,042	\$195,624	\$94,356	\$14,635,666
Levy: Eatonville SD #404 - General	\$61,450	\$14,440,042	\$341,175	\$94,356	\$14,781,217
SCHOOL DIST #411 - ROCHESTER					
Levy: Rochester SD #411 - Bond	\$338,642	\$14,189,635	\$6,519,551	\$27,772	\$20,709,186
Levy: Rochester SD #411 - General	\$338,642	\$14,189,635	\$4,844,338	\$27,772	\$19,033,973
STATE TREASURER					
Levy: State Treas-Tax Levies	\$122,637,901	\$5,059,684,047	\$0	\$707,358,496	\$5,059,684,047
TIMBERLAND LIBRARY					
Levy: Timberland Library	\$120,366,572	\$4,801,015,597	\$0	\$694,549,115	\$4,801,015,597

(End of Report)