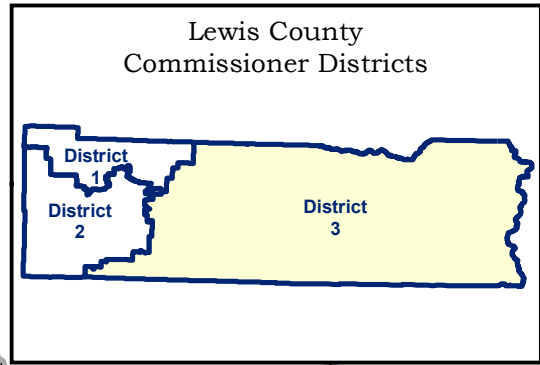
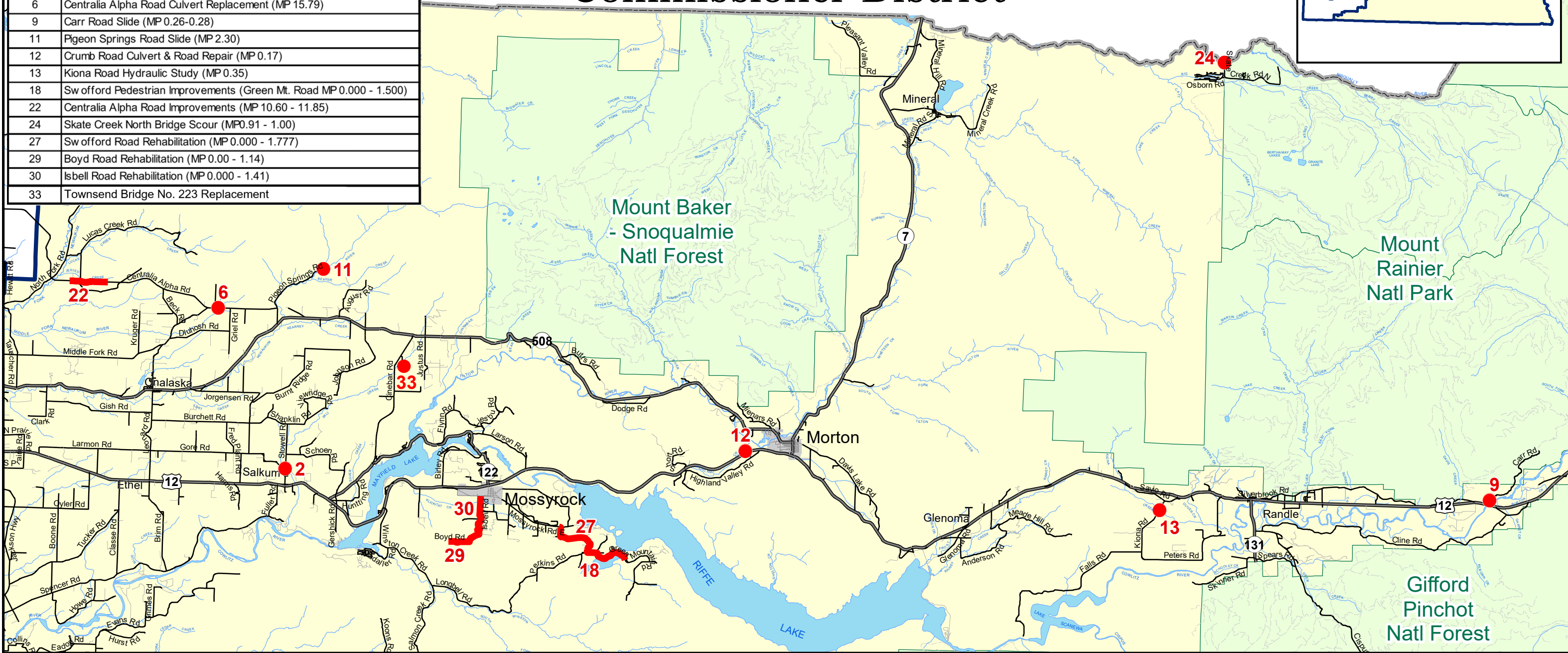


Annual Construction Program For 2022

by Commissioner District



Item	Project
2	Stowell Road Bridge Scour (MP 0.57)
6	Centralia Alpha Road Culvert Replacement (MP 15.79)
9	Carr Road Slide (MP 0.26-0.28)
11	Pigeon Springs Road Slide (MP 2.30)
12	Crumb Road Culvert & Road Repair (MP 0.17)
13	Kiona Road Hydraulic Study (MP 0.35)
18	Sw offord Pedestrian Improvements (Green Mt. Road MP 0.000 - 1.500)
22	Centralia Alpha Road Improvements (MP 10.60 - 11.85)
24	Skate Creek North Bridge Scour (MP 0.91 - 1.00)
27	Sw offord Road Rehabilitation (MP 0.000 - 1.777)
29	Boyd Road Rehabilitation (MP 0.00 - 1.14)
30	Isbell Road Rehabilitation (MP 0.000 - 1.41)
33	Townsend Bridge No. 223 Replacement

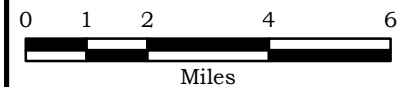


Commissioner District #3

Construction projects 1, 5, 7, 8, 16, 17, 19, 20, and 23 are not represented on the map; these projects are listed below in order of priority:

- (1) Countywide Bridge/Road Bank Protection (Various Roads)
- (5) Countywide Culvert Replacement (Various Roads)
- (7) Federal Forest Road Improvements
- (8) FEMA Repair Projects (Various Roads)
- (16) Countywide 3R Program (Various Roads)
- (17) Countywide Paths & Trails
- (19) Countywide Emergent Construction Projects (Various Roads)
- (20) Countywide Misc. Safety & Guardrail (Various Roads)
- (23) 2021 County Safety Program

Construction Projects labeled by ACP Item Number



This map was created by Lewis County Geographic Information Services. The accuracy of the map has not been verified, and it should be used for informational purposes only. Any possible discrepancies should be brought to the attention of Lewis County Geographic Information Services.



Projection: Lambert Conformal Conic
 Datum: 1983 North American Datum
 Coordinate System: State Plane Washington South 4602 Feet
 O:\maps\eng\AnnualConstProg_CommDist3.mxd