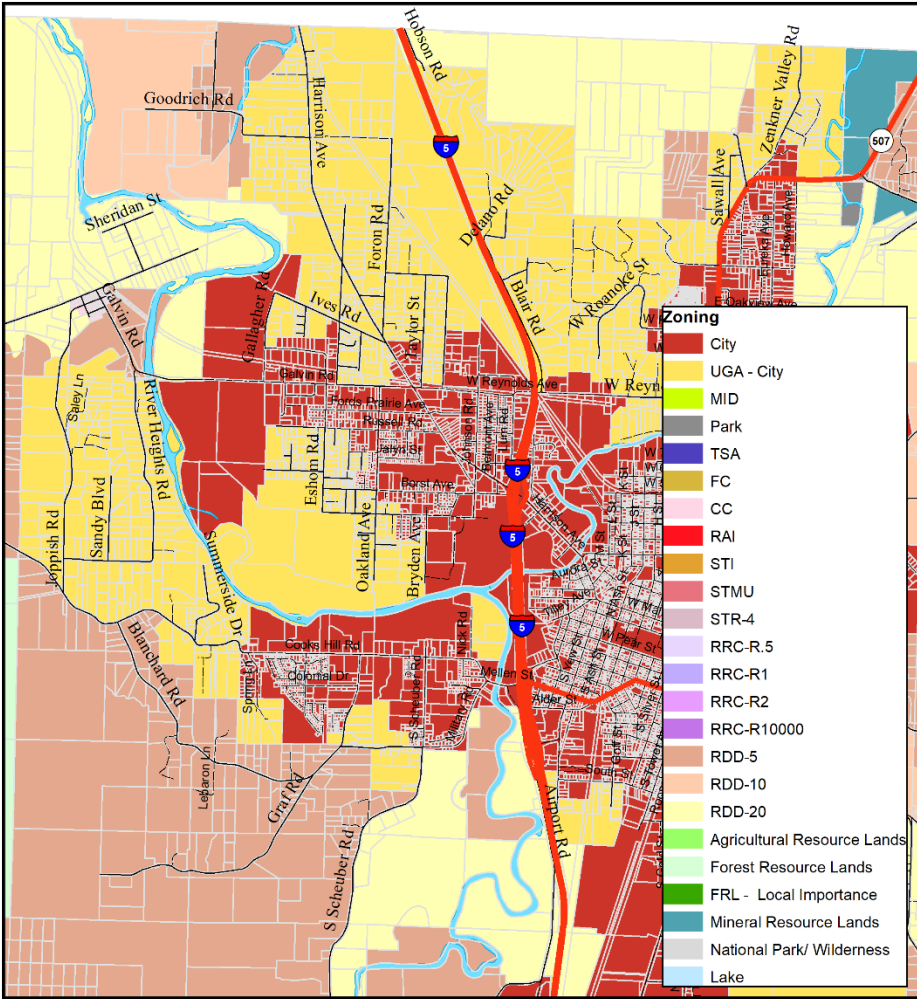


Proposed Centralia Urban Growth Area Updated March 3, 2025



Urban Growth Area
Centralia

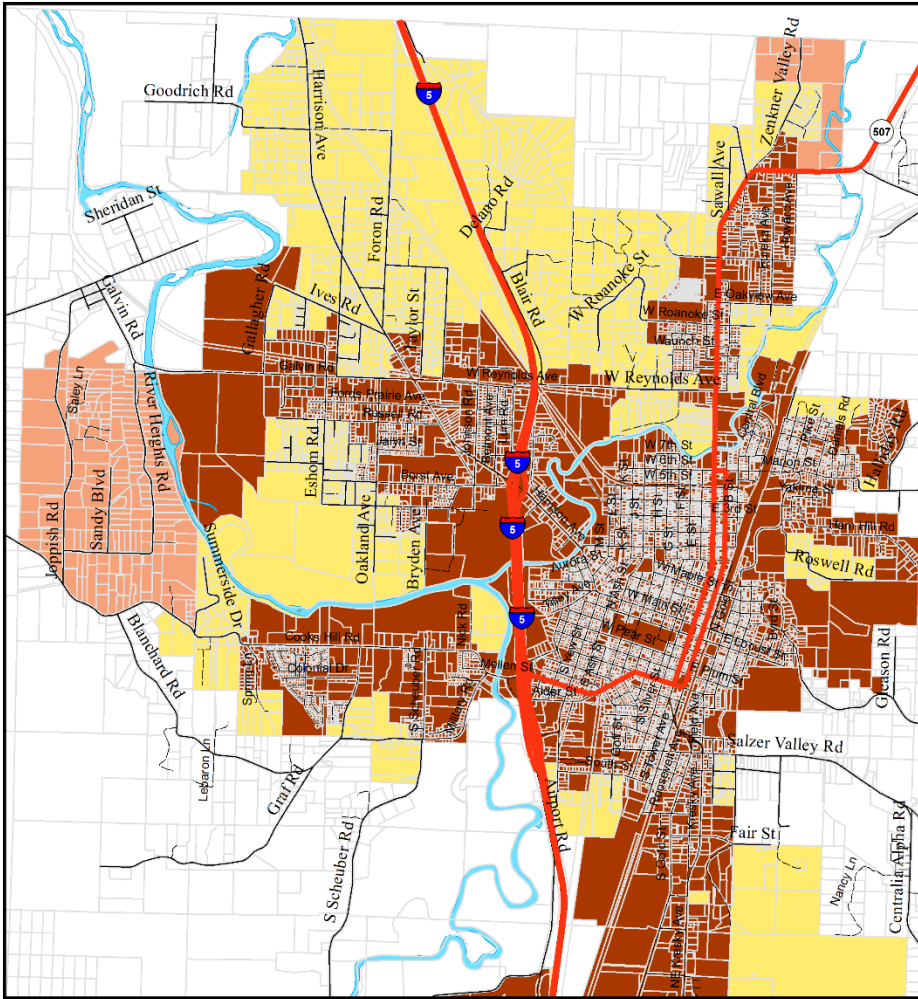

Existing
Zoning

- Highway 12
- Roads
- Parcels



This map was created by Lewis County Geographic Information System. The accuracy of the map has not been verified and should be used for informational purposes only. Any possible discrepancies should be brought to the attention of Lewis County GIS. State Plane Washington South FIPS 4602 North American Datum 1983 North American Vertical Datum 1988 (Topography)

Updated 03/05/2025
Planning Division, Community Development



Urban Growth Area
Centralia


Proposed
Zoning

- City
- UGA
- RDD-5
- Highway 12
- Roads
- Parcels



This map was created by Lewis County Geographic Information System. The accuracy of the map has not been verified and should be used for informational purposes only. Any possible discrepancies should be brought to the attention of Lewis County GIS. State Plane Washington South FIPS 4602 North American Datum 1983 North American Vertical Datum 1988 (Topography)

Updated 03/05/2025
Planning Division, Community Development



This map highlights the areas of
Urban Growth Area changes only.
Please see other maps that show other
proposed zoning changes.