WASHINGTON STATE WETLAND RATING SYSTEM

for

WESTERN WASHINGTON

Revised

Annotated Version August 2006

Ecology Publication # 04-06-025

Thomas Hruby, PhD
Washington State Department of Ecology
August 2004

For more information about the project or if you have special accommodation needs, contact:
Thomas Hruby
Department of Ecology
P.O. Box 47600
Olympia WA 98504
Telephone: (360) 407-7274
Email: thru461@ecy.wa.gov

Or visit our home page at www.wa.gov/ecology/sea/shorelan.html

This report should be cited as:
Hruby, T. 2004. Washington State wetland rating system for western Washington – Revised. Washington State Department of Ecology Publication # 04-06-025.

Ecology is an equal opportunity and affirmative action agency and does not discriminate on the basis of race, creed, color, disability, age, religion, national origin, sex, marital status, disabled veteran's status, Vietnam Era veteran's status or sexual orientation.

TABLE OF CONTENTS

Preface	ii
1. Introduction	1
2. Differences between the second edition and the revised edition	3
3. Rationale for the categories	6
3.1 Category I	6
3.2 Category II	9
3.3 Category III	9
3.4 Category IV	10
4. Overview for users	11
4.1 When to use the wetland rating system	11
4.2 How the wetland rating system works	11
4.3 General guidance for the wetland rating form	11
5. Detailed guidance for the rating form	23
5.1 Wetlands needing special protection	23
5.2 Classification of wetland	24
5.3 Categorization based on functions	32
5.3 1 Potential and Opportunity for Performing Functions	32
5.3.2 Classifying Vegetation	35
5.3.3 Questions Starting with “D” (for Depressional Wetlands)	38
5.3.4 Questions Starting with “R” (for Riverine Wetlands)	52
5.3.5 Questions Starting with “L” (for Lake-fringe Wetlands)	59
5.3.6 Questions Starting with “S” (for Slope Wetlands)	64
5.3.7 Questions Starting with “H” (for Habitat Functions)	72
5.4 Categorization based on special characteristics	86
5.5 Rating the Wetland	95
References Cited	97
Appendix A – Members of technical review team	101
Appendix B – Sensitivity of plants to salt (salt tolerance)	102
Appendix C –Analyzing the type of soil present in the wetland	103
Appendix D– Section/Township/Ranges of Natural Heritage wetlands	104
Wetland Rating Form	21 pages

PREFACE

This document is a revision of the "Washington State Wetland Rating System for Western Washington," published by the Department of Ecology in October 1993. The original document was published with the understanding that modifications would be incorporated as we increase our understanding of wetland systems, and as the rating system is used by many different people.

The need to revise the earlier version became apparent as we have learned more about how wetlands function and what is needed to protect them, especially from the work done to develop methods for assessing wetland functions in the state. Furthermore, several textual inconsistencies and ambiguities were identified that made a consistent application of the ratings by different people difficult. Before undertaking the revisions, comments were sought from a wide range of users of the rating system.

Where possible the comments we have received to date have been incorporated in this revision.

ACKNOWLEDGEMENTS

This document would not have been possible without the participation and help of many people. Special thanks go to the technical committee of wetland experts and planners from local governments who helped develop the objectives for the rating system, reviewed the many drafts of the document, and helped field test the method. The list of participants of the review team for western Washington is found in Appendix A. We have also received valuable comments from many who took the time to review the draft sent out for public comment, and we wish to acknowledge their efforts. In addition, the staff at the Department of Ecology who deal with wetlands also provided much needed review and criticism, especially the regional staff (Perry Lund, Ann Boeholt, Brad Murphy, Erik Stockdale, Susan Meyer, Sarah Blake).

1. INTRODUCTION

The wetlands in Washington State differ widely in their functions and values. Some wetland types are common, while others are rare. Some are heavily disturbed while others are still relatively undisturbed. All, however, provide some functions and resources that are valued. These may be ecological, economic, recreational, or aesthetic. Managers, planners, and citizens need tools to understand the resource value of individual wetlands in order to protect them effectively.

Many tools have been developed to understand the functions and values of wetlands. The methods range from detailed scientific analyses that may require many years to complete, to the judgments of individual resource experts done during one visit to the wetland. Managers of our wetland resources, however, are faced with a dilemma. Scientific rigor is often time consuming and costly. Tools are needed to provide information on the functions and values of wetlands in a time- and cost-effective way. One way to accomplish this is to categorize wetlands by their important attributes or characteristics based on the collective judgment of regional experts. Such methods are relatively rapid but still provide some scientific rigor (Hruby 1999).

The Washington State Wetland Rating System categorizes wetlands based on specific attributes such as rarity, sensitivity to disturbance, and functions. In the first and second editions, the term "rating" was not used in a manner that is consistent with its definition in the dictionary, and this has caused some confusion. By definition*, a wetland rating system should group wetlands based on an estimate of value or level of functioning on a scale (e.g. high, medium, low). The Washington State Rating System, however, categorizes wetlands based on several criteria such as rarity, sensitivity, and function that are not on the same scale. The term "rating", however, is being kept in the title to maintain consistency with the previous edition. Some local jurisdictions have adopted the rating system in their critical areas ordinances, and a change in title may complicate the use of this revised edition by these jurisdictions.

* rating – A position assigned on a scale; a standing.(American Heritage® Dictionary on Yahoo.com accessed August 2, 2004)

This rating system was designed to differentiate between wetlands based on their sensitivity to disturbance, their significance, their rarity, our ability to replace them, and the functions they provide. The rating system, however, does not replace a full assessment of wetland functions that may be necessary to plan and monitor a project of compensatory mitigation.

The "rating" categories are intended to be used as the basis for developing standards for protecting and managing the wetlands to reduce further loss of their value as a resource. Some decisions that can be made based on the rating include the width of buffers needed

to protect the wetland from adjacent development, the ratios needed to compensate for impacts to the wetland, and permitted uses in the wetland. The Department of Ecology has developed recommendations for such protective standards and these are available on the web at http://www.ecy.wa.gov/programs/sea/bas_wetlands/index.html).

The rating system is primarily intended for use with vegetated, freshwater, wetlands as identified using the State of Washington delineation method (WAC 173-22-080). It also categorizes estuarine wetlands but does not characterize their functions. The rating system, however, does not characterize streambeds, riparian areas, and other valuable aquatic resources.

The rating system is not considered perfect, nor the final answer in understanding wetlands. It is however, based on the best information available at this time and meets the needs of "best available science" under the Growth Management Act. The development of the revised rating system involved the participation of a Technical Review Team consisting of wetland scientists and local planners from western Washington. A draft was also sent out for broad review to local planners, wetland scientists and the general public. We anticipate that the method will be further modified over time as we keep increasing our understanding of the wetland resource.

The current version of the rating system was field tested and calibrated in over 122 wetlands throughout western Washington. Members of the Technical Review Team and wetland staff from the Department of Ecology visited each site during the spring of 2003 and rated the wetlands using both the old and the revised methods. A companion document, "Washington State Wetland Rating System – Eastern Washington," is also available.

2. DIFFERENCES BETWEEN THE SECOND EDITION AND THE REVISED EDITION

In fine-tuning this version of the rating system the Department of Ecology is aware that many local governments are using the earlier editions, or some modified version of them, for managing their wetland resources. The Department's intention in revising the rating system has been to maintain the concept of four wetland categories, while adding refinements that reflect the progress made in understanding how wetlands function and are valued. Five of the original seven criteria for categorization (sensitivity to disturbance, rarity, Natural Heritage wetlands, ability to replace them, and the functions they provide) have been kept.

The other two original criteria for categorization, the presence of federally or state listed Threatened or Endangered (T/E) Species and "wetlands of local significance," have been dropped. The requirements for managing and protecting T/E species in a wetland are very species specific. Recommendations on buffers and mitigation ratios that result from this categorization are too generic to adequately protect a single species. For example, an increase in mitigation ratios and buffers that is usually assigned to wetlands of a "higher" category does not necessarily protect a specific T/E species from impacts.

The department of Ecology does not have the expertise to specify standards for protecting each individual T/E species that might be found in a wetland. Local jurisdictions should consult with the appropriate state and federal agencies (U.S. Fish and Wildlife Service, National Oceanic and Atmospheric Administration, State Department of Fish and Wildlife) to develop standards for protecting T/E species using wetlands in their jurisdiction.

Protecting Threatened and Endangered Species in Wetlands

Threatened and endangered species need special protection, but this protection cannot be accomplished using the recommendations associated with the category rating of the wetland. If a T/E species is found living in or using a wetland, the appropriate state or federal agency will need to be consulted to determine what is needed to protect that species in the wetland. This information can be considered as an "overlay" on the category rating. A wetland containing T/E species will have to be protected to meet the requirements of the T/E species as well as those associated with its Category. If the T/E species using the wetland needs to be protected with larger buffers or by some other measures (e.g. no disturbance during the nesting season), then these measures will have to be applied.

For example, a category II riverine wetland that provides overwintering habitat for endangered Coho may need more than the standard buffers recommended for a Category II wetland to protect the fish.

Using "local significance" to determine a wetland category was also omitted from this revision because the criterion is rarely if ever used. Furthermore, the earlier editions of

the rating system required that a local jurisdiction establish independent criteria for categorizing wetlands. The teams reviewing the rating system judged that if local jurisdictions make the effort to identify wetlands of local significance they will also establish standards for protecting and managing these special wetlands. The standards for protecting these wetlands can then be tailored to the specific values or functions that are of local significance, and do not need to be tied to the standards recommended for the rating system.

Information, however, about the presence of T/E species and characteristics that are of local significance is still important in making decisions about a wetland. For this reason, the rating form contains questions about these characteristics of a wetland. Although the information is not used to establish a category, they are data necessary for anyone trying to make decisions about the wetland.

Changes have also been made in the categorization based on how well a wetland performs different functions. The earlier editions focused on habitat functions because more was known, at that time, about habitat than the hydrologic or "water quality" functions. Our understanding of the latter functions, however, has increased significantly in the last decade, and we are in a position to now include indicators of hydrologic and "water quality" functions in the questionnaire. The categorization based on functions is now equally based on habitat functions, the hydrologic functions (flood storage and reducing erosion), and the functions of that improve water quality (sediment retention, nutrient removal, and removal of toxic compounds). Much of the information on wetland functions used in this version of the rating system was derived from the data and knowledge developed during the "Washington State Wetland Functions Assessment Project" (Hruby et al. 1999).

In the first and second editions of the rating system, wetlands with a high level of functions, but no other important attributes, could only rate a Category II or a Category III. In this edition, wetlands that are performing all three types of functions well can be rated a Category I. Conversely, wetlands performing all functions poorly are rated as a Category IV.

The Category IV rating based on how well a wetland functions has replaced the former criteria of Category IV based on isolation, size, and cover of invasive species. We now know that some small isolated wetlands are important in certain landscapes and should not be automatically rated as a Category IV.

The distribution of wetlands in different categories in the revised rating system

Data were collected at 122 wetlands to calibrate the revised rating system. At the same time, the wetlands were rated using the old system. The points assigned each question were calibrated to the scores and judgments of functioning developed for the Wetland Function Assessment Project (Hruby et al. 1999, Hruby et al. 2000). The thresholds (scores) for assigning categories, however, were chosen so the distribution of wetlands in the four categories remained roughly the same in the old and the revised system (with one exception noted below).

Reviewers from local governments who participated in developing this draft did not want the relative proportion of wetlands in each category to change between the old and the revised versions. The following table compares the distribution of categories in the 122 reference wetlands using the old and the revised systems.

NOTE: The sum of category II and III wetlands were approximately the same using the old and the revised rating system (88 for the old rating system and 89 for the revised one). There is a difference, however, in the proportion of each category between the two versions. Sixty-eight out of the 88 wetlands scored more than 21 points using the field form in the old rating system. This meant that 77% of the wetlands rated on their habitat functions were Category II and only 23% were Category III. At the time the old rating system was developed, a decision was made to score wetlands that were connected to other aquatic resources higher than those that were not. Such wetlands almost always score a minimum of 11 points, or ½ of what is needed to become a Category II regardless of other factors. These wetlands only needed to score 11 more points out of the remaining 50 points possible to become Category II wetlands. Much of the preponderance of Category II ratings using the old method in the reference wetlands is a result of the importance assigned to these habitat characteristics. More recently, the teams of experts developing methods for assessing functions and the rating system in the state decided to reduce the importance of stream or lake connections in scoring the habitat functions based on their experience and professional judgment. The habitat functions of wetlands outside of stream corridors were considered to be as important as those in corridors, and a better balance between Category II and III wetlands was sought. For this reason the numeric threshold between Category II and Category III wetlands was set so the distribution would be more balanced. Of the 89 reference wetlands that are categorized as II's and III's using the revised method, 50 (56%) are Category II and 39 (44%) are Category III.

Number of Wetlands in Each Category (western Washington)

Category	Old Rating System	Revised Rating System
I	27	24
II	68	50
III	20	39
IV	7	9

Comment [1]: The reference sites were specifically chosen to represent the full range of characteristics and functions found in the region. This was important in calibrating the scoring to minimize the potential for finding "outliers" when the rating system came into use. The only bias this introduces into the data is that the distribution of wetland categories represented by the reference set may not match the actual distribution in the region. No claims can be made that the percentage of wetlands in each category of the reference set matches the percentage actually found in the region. This was not considered to be a problem because it was never the intent of the calibration to map the distribution of categories across the region.

3. RATIONALE FOR THE CATEGORIES

This rating system is designed to differentiate between wetlands based on their sensitivity to disturbance, rarity, the functions they provide, and whether we can replace them or not. The emphasis is on identifying those wetlands:

- where our ability to replace them is low,
- that are sensitive to adjacent disturbance,
- that are rare in the landscape,
- that perform many functions well,
- that are important in maintaining biodiversity.

The following description summarizes the rationale for including different wetland types in each category. As a general principle, it is important to note that wetlands of all categories have valuable functions in the landscape, and all are worthy of inclusion in programs for wetland protection.

3.1 CATEGORY I

Category I wetlands are those that 1) represent a unique or rare wetland type; or 2) are more sensitive to disturbance than most wetlands; or 3) are relatively undisturbed and contain ecological attributes that are impossible to replace within a human lifetime; or 4) provide a high level of functions. We cannot afford the risk of any degradation to these wetlands because their functions and values are too difficult to replace. Generally, these wetlands are not common and make up a small percentage of the wetlands in the region. Of the 122 wetlands used to field test the current rating system only 24 (20%) were rated as a Category I. In western Washington the following types of wetlands are Category I.

Estuarine Wetlands - Relatively undisturbed estuarine wetlands larger than 1 acre are Category I wetlands because they are relatively rare and provide unique natural resources that are considered to be valuable to society. These wetlands need a high level of protection to maintain their functions and the values society derives from them. Furthermore, the questions used to characterize how well a freshwater wetland functions cannot be used for estuarine wetlands. No rapid methods have been developed to date to characterize how well estuarine wetlands function.

Estuaries, the areas where freshwater and salt water mix, are among the most highly productive and complex ecosystems where tremendous quantities of sediments, nutrients and organic matter are exchanged between terrestrial, freshwater and marine communities. This availability of resources benefits an enormous variety of plants and animals. Fish, shellfish and birds and plants are the most visible. However, there is also a huge variety of other life forms in an estuarine wetland: for example, many kinds of diatoms, algae and invertebrates are found there.

Estuarine systems have substantial economic value as well as environmental value. All

Washington State estuaries have been modified to some degree, bearing the brunt of development pressures through filling, drainage, port development and disposal of urban and industrial wastes. The over-harvest of certain selected economic species has also modified the natural functioning of estuarine systems. Many Puget Sound estuaries such as the Duwamish, Puyallup, Snohomish and Skagit have been extensively modified. Up to 99% of some estuarine wetland areas in the state have been lost.

Estuaries, of which estuarine wetlands are a part, are a "priority habitat" as defined by the state department of Fish and Wildlife. Estuaries have a high fish and wildlife density and species richness, important breeding habitat, important fish and wildlife seasonal ranges and movement corridors, limited availability, and high vulnerability to alteration of their habitat (Washington State Department of Fish and Wildlife (WDFW), http://www.wa.gov/wdfw/hab/phslist.htm, accessed October 15, 2003).

Natural Heritage Wetlands – Wetlands that are identified by scientists of the Washington Natural Heritage Program/DNR as high quality, relatively undisturbed wetlands, or wetlands that support State listed threatened or endangered plants are Category I wetlands.

Comment [2]: "Sensitive" plants are also a criterion for Category I status of wetlands.

High quality, relatively undisturbed examples of wetlands are uncommon in western Washington. By categorizing these wetlands as Category I, we are trying to provide a high level of protection to the undisturbed character of these remaining high quality wetlands. Examples of undisturbed wetlands help us to understand natural wetland processes. Furthermore, the presence of rare plants in a wetland indicates unique habitats that might otherwise not be identified through the rating system. Rare plant populations are also sensitive to disturbance, particularly activities that result in the spread of invasive species.

The Washington Natural Heritage Program of the Department of Natural Resources (DNR) has identified important natural plant communities and species that are very sensitive to disturbance or threatened by human activities, and maintains a database of these sites.

"These natural systems and species will survive in Washington only if we give them special attention and protection. By focusing on species at risk and maintaining the diversity of natural ecosystems and native species, we can help assure our state's continued environmental and economic health." (DNR http://www.wa.gov/dnr/htdocs/fr/nhp/wanhp.html , accessed October 1, 2002)

Bogs - Bogs are Category I wetlands because they are sensitive to disturbance and impossible to re-create through compensatory mitigation.

Bogs are low nutrient, acidic wetlands that have organic soils. The chemistry of bogs is such that changes to the water regime or water quality of the wetland can easily alter its ecosystem. The plants and animals that grow in bogs are specifically adapted to such conditions and do not tolerate changes well. Immediate changes in the composition of the plant community often occur after the water regime changes. Minor changes in the water regime or nutrient levels in these systems can have major adverse impacts on the plant and animal communities (e.g. Grigal and Brooks, 1997).

In addition to being sensitive to disturbance, bogs are not easy to re-create through compensatory mitigation. Researchers in northern Europe and Canada have found that restoring bogs is difficult, specifically in regard to plant communities (Bolscher 1995,

Grosvermier et al. 1995, Schouwenaars 1995, Schrautzer et al. 1996), water regime (Grootjans and van Diggelen 1995, Schouwenaars 1995) and/or water chemistry (Wind-Mulder and Vitt 2000). In fact, restoration may be impossible because of changes to the biotic and abiotic properties preclude the re-establishment of bogs (Shouwenaars 1995, Schrautzer et al. 1996). Furthermore, bogs form extremely slowly, with organic soils forming at a rate of about one inch per 40 years in western Washington (Rigg 1958).

Nutrient poor wetlands, such as bogs, have a higher species richness, many more rare species, and a greater range of plant communities than nutrient rich wetlands (review in Adamus and Brandt 1990). They are, therefore, more important than would be accounted for using a simple assessment of wetland functions (Moore et al. 1989).

Mature and Old-growth Forested Wetlands – Mature and old-growth forested wetlands over 1 acre in size are "rated" as Category I because these wetlands cannot be easily replaced through compensatory mitigation. A mature forest may require a century or more to develop, and the full range of functions performed by these wetlands may take even longer (see review in Sheldon et al. 2004, in press).

These forested wetlands are also important because they represent a second "priority habitat" as defined by the state department of Fish and Wildlife. "*Priority habitats* are those habitat types or elements with unique or significant value to a diverse assemblage of species." (Washington State Department of Fish and Wildlife (WDFW), http://www.wa.gov/wdfw/hab/phslist.htm, accessed October 15, 2002). NOTE: All wetlands are categorized as a priority habitat by the WDFW. Mature and forested wetlands, therefore, represent two priority habitats that coincide.

Wetlands in Coastal Lagoons – Coastal lagoons are shallow bodies of water, like a pond, partly or completely separated from the sea by a barrier beach. They may, or may not, be connected to the sea by an inlet, but they all receive periodic influxes of salt water. This can be either through storm surges overtopping the barrier beach, or by flow through the porous sediments of the beach.

Wetlands in coastal lagoons are placed into Category I because they probably cannot be reproduced through compensatory mitigation, and because they are relatively rare in the landscape. No information was found on any attempts to create or restore coastal lagoons in Washington that would suggest this type of compensatory mitigation is possible. Any impacts to lagoons will, therefore, probably result in a net loss of their functions and values.

In addition, coastal lagoons and their associated wetlands are proving to be very important habitat for salmonids. Unpublished reports of ongoing research in the Puget Sound (Hirschi et al. 2003, Beamer et al. 2003) suggests coastal lagoons are heavily used by juvenile salmonids.

Wetlands That Perform Many Functions Very Well - Wetlands scoring 70 points or more (out of 100) on the questions related to functions are Category I wetlands.

Not all wetlands function equally well, especially across the suite of functions performed. The field questionnaire was developed to provide a method by which wetlands can be categorized based on their relative performance of different functions. Wetlands scoring 70

points or more were judged to have the highest levels of function. Wetlands that provide high levels of all three types of functions (improving water quality, hydrologic functions, and habitat) are also relatively rare. Of the 122 wetlands used to calibrate the rating system in western Washington, only 18 (15%) scored 70 points or higher based on their functions.

The questionnaire on wetland functions is based on the six-year effort to develop detailed methods for assessing wetland functions both in eastern and western Washington. These methods currently represent the "best available science" in rapid assessments of wetland functions.

3.2 CATEGORY II

Category II wetlands are difficult, though not impossible, to replace, and provide high levels of some functions. These wetlands occur more commonly than Category I wetlands, but still need a relatively high level of protection. Category II wetlands in western Washington include:

Estuarine Wetlands - Any estuarine wetland smaller than an acre, or those that are disturbed and larger than 1 acre are category II wetlands. Although disturbed, these wetlands still provide unique natural resources that are considered to be valuable to society. Furthermore, the questions used to characterize how well a wetland functions cannot be used for estuarine wetlands.

Interdunal Wetlands - Interdunal wetlands greater than 1 acre are Category II because they provide critical habitat in this ecosystem (Wiedemann 1984). This resource is important but constitutes only a small part of the total dune system (Wiedemann 1984). No methods have been developed to characterize how well interdunal wetlands function, so these wetlands cannot be rated by a score.

Interdunal wetlands form in the "deflation plains" and "swales" that are geomorphic features in areas of coastal dunes. These dune forms are the result of the interaction between sand, wind, water and plants. The dune system immediately behind the ocean beach (the primary dune system) is very dynamic and can change from storm to storm (Wiedemann 1984). For the purpose of rating, any wetlands that are located to the west of the 1889 line (western boundary of upland ownership) are considered to be interdunal.

Wetlands That Perform Functions Well - Wetlands scoring between 51-69 points (out of 100) on the questions related to the functions present are Category II wetlands. Wetlands scoring 51-69 points were judged to perform most functions relatively well, or performed one group of functions very well and the other two moderately well.

3.3 CATEGORY III

Category III wetlands are 1) wetlands with a moderate level of functions (scores between 30 -50 points) and 2) interdunal wetlands between 0.1 and 1 acre in size. Wetlands scoring between 30 -50 points generally have been disturbed in some ways, and are often

less diverse or more isolated from other natural resources in the landscape than Category II wetlands.

3.4 CATEGORY IV

Category IV wetlands have the lowest levels of functions (scores less than 30 points) and are often heavily disturbed. These are wetlands that we should be able to replace, and in some cases be able to improve. However, experience has shown that replacement cannot be guaranteed in any specific case. These wetlands may provide some important functions, and also need to be protected.

4. OVERVIEW FOR USERS

4.1 WHEN TO USE THE WETLANDS RATING SYSTEM

The rating system is designed as a rapid screening tool to categorize wetlands for use by agencies and local governments in protecting and managing wetlands. It should be used only on vegetated wetlands as defined using the delineation procedures in WAC 173-22-80. The rating system does not try to establish the economic values present in a wetland; it only helps to identify its sensitivity, rarity, and functions.

Two versions of the rating system have been developed, one for western Washington and one for eastern. This broad division of the state into east and west may not reflect all regional differences in the importance of wetlands. Developing special measures to protect locally unique wetlands is recommended where local governments need to provide a level of protection that would not be otherwise provided by the rating system.

4.2 HOW THE WETLAND RATING SYSTEM WORKS

The first edition of the rating system had two forms that needed to be filled out, the "office" form and the "field" form. This revision only has one form, the "rating" form. The information that was incorporated in the "office" form is now included on the first page of the rating form.

The Wetlands Rating Form attached at the end of this document asks the user to collect information about the wetland in a step-by-step process. We recommend careful reading of the guidance before filling out the form. The wetland rating can be based on different criteria, so it is important to fill out the entire rating form. Since a wetland may rate a different category for each criterion, it is the "highest" that applies to the wetland. "Highest" here is defined as the most protective.

4.3 GENERAL GUIDANCE FOR THE WETLAND RATING FORM

Land-owner's Permission

It is important to obtain permission from the land owner(s) before going on their property.

Time Involved

The time necessary to rate wetlands will vary from as little as fifteen minutes to several hours. Larger sites with dense brush may involve strenuous effort. Several of the rating questions are best answered by using aerial photographs, topographic maps, other documents, or a combination of these resources with field observations. In some cases, however, it may be necessary to visit the wetland more than once. Some of the questions cannot be answered

if the ground is covered with snow or the surface water is frozen. If this is the case at the time a wetland is being rated, it may be necessary to revisit the site later.

Experience and Qualifications Needed

It is important that the person completing the rating have experience and/or education in the identification of natural wetland features, indicators of wetland function, vegetation classes, and some ability to distinguish between different plant species. We recommend that qualified wetland consultants or wetland experts be used to rate most sites, particularly the larger and more complex ones. This will help ensure that results are repeatable.

Comment [3]: We also highly recommend that anyone using the rating system take the two day training provided by the Department of Ecology through their coastal training program. Data from those using the rating system indicates that users make fewer errors when trained. The variability in scores among those trained is about 10% (+ or – 5 points). The error among those not trained is + or – 15 points.

Identifying the Boundaries of Wetlands for Rating

First, determine the location and approximate boundaries of the wetland during the site visit. A surveyed delineation of the wetland, however, is not necessary to complete data collection, unless this information is required for another part of your project or the size becomes an issue in determining the category (e.g. >1 acre estuarine or > 1 acre mature or old-growth forest). It is often useful to have a map or aerial photograph on which the approximate boundaries of the wetland can be drawn. This boundary, however, will need to be verified in the field. A determination of the boundary that is not verified by a field survey may result in a different rating. This is especially true in forested wetlands where the boundaries are difficult to determine from aerial photographs.

Comment [4]: It is highly recommended that you submit aerial photos or drawings of the site. The updated field form identifies the information that should be included on aerial photos or maps and submitted with the form.

The entire wetland within the delineated boundary is to be rated. Small areas within a wetland (such as the footprint of an impact) cannot be rated separately. The rating method is not sensitive enough, or complex enough, to allow division of a wetland into sub-units based on level of disturbance, property lines, or vegetation patterns. Furthermore, users of the rating system are not asked to subdivide a wetland into different (hydrogeomorphic [HGM] classes (see p. 24) as is done in the function assessment methods. A wetland with several wetland classes within its boundary is treated as one class for the purpose of rating. The second page of the rating form provides guidance on how to classify wetlands having several HGM classes within its boundary.

Comment [5]: If you do not have access to the entire site you should do the best you can to answer the questions from aerial photos, using binoculars, or any other additional information. DO NOT RATE ONLY THE PART TO WHICH YOU HAVE ACCESS. Note your lack of access on the data form and note which question are based on interpretation of secondary data.

Identifying Boundaries of Large Contiguous Wetlands in Valleys

Wetlands can often form large contiguous areas that extend over hundreds of acres. This is especially true in river valleys where there is some surface water connection between all areas of the floodplain. In these situations the initial task is to identify the wetland "unit" that will be rated. For the purposes of the rating system, a large contiguous area of wetland can be divided into smaller units using the criteria described below.

The guiding principle for separating a vegetated wetland into different units for the purpose of rating is changes in the water regime of the wetland. Boundaries between different units should be set at the point where the volume, flow, or velocity of the water changes abruptly, whether created by natural or human-made features. The following sections describe some common situations that might occur. The criteria for separating wetlands into different units for rating are based on the observations made during the field work undertaken to calibrate both the rating system and the methods for assessing wetland functions. They reflect the collective judgment of the teams of wetland experts

that developed and calibrated the methods.

Examples of Changes in Water Regime

- *Berms, dikes, cascades, rapids, falls, culverts, and other features that change flow, volume, or velocity of water over short distances.*
- *The presence of drainage ditches that significantly reduce water detention in one area of a wetland.*

Wetlands in a Series of Depressions in a Valley

Wetlands in depressions along stream or river corridors may contain constrictions where the wetland narrows between two or more depressions. The key consideration is the direction of flow through the constriction. If the water moves back and forth freely it is not a separate unit. If the flow is unidirectional, down-gradient, with an elevation change from one part to the other, then a separate unit should be created. The justification for separating wetlands increases as the flow between two areas becomes more unidirectional and has a higher velocity. Constrictions can be natural or man-made (e.g. culverts). (Figure 1)

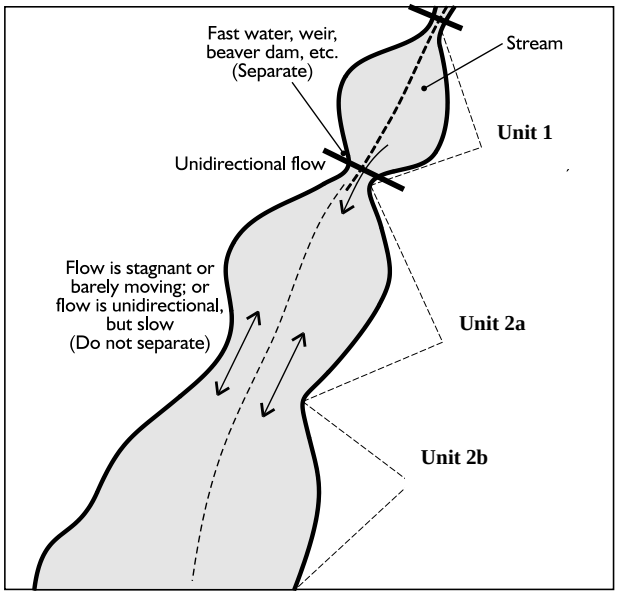

Figure 1. Determining wetland units along a stream corridor with constrictions. Units 2a and 2b should be rated as one unit.

Wetlands Associated with Streams or Rivers

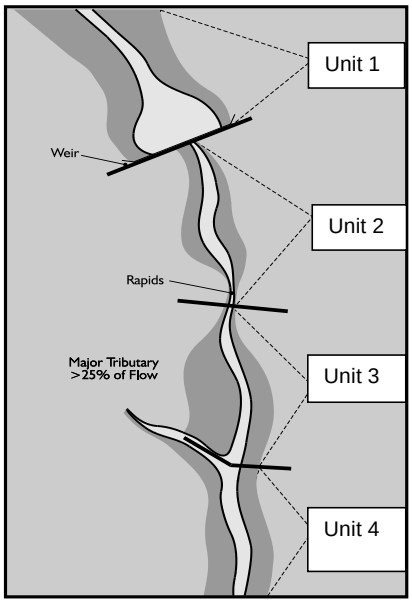

In western Washington, linear wetlands contiguous with a stream or river may be broken into units using criteria based on hydrologic factors or vegetation. Figure 2 presents a diagram of how wetland units might be separated along a stream corridor based on change in the water regime. Three changes in water regime are illustrated: 1) a weir or dam, 2) a series of rapids, and 3) a tributary coming into the main stream that increases the flow significantly (generally > 25%). Figure 3 illustrates how a unit for rating can be separated when the wetland vegetation: 1) disappears and is replaced with unvegetated bars or banks for at least 50 ft along the stream, and 2) becomes narrow for at least 100 feet. A narrow band of vegetation is defined as one that is less than 30 feet in width.

Figure 2: Determining wetland units in a riverine system based on changes in water regime.

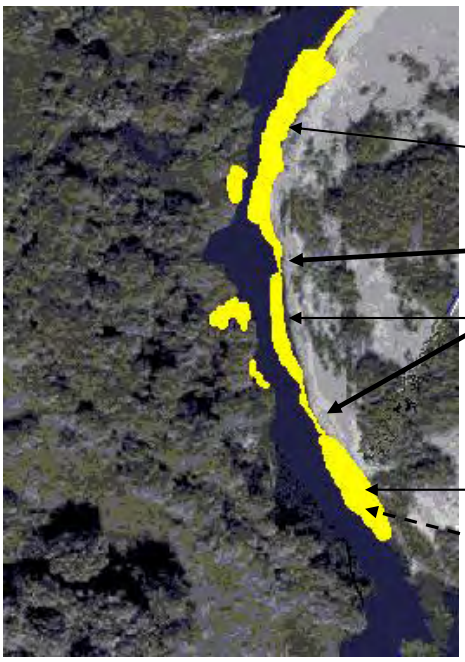

Figure3: Determining wetland units in a riverine setting based on breaks in vegetation. In this case the river is wider than 50ft., and the wetlands on either side are rated separately.

In cases when a wetland contains a stream or river, you must also decide if the stream or river is a part of the wetland. Use the following guidelines to make your decision:

Wetland on one side only — If the wetland area is contiguous to, but only on one side of, a river or stream, **do not** include the river as a characteristic of the wetland unit for rating.

Wetland on both sides of a wide stream or river — If the river or stream has an unvegetated channel that is more than 50 ft (15 m) wide, and there is a contiguous wetland area on both sides, treat **each side as a separate unit** for rating. **Do not** include the river as a characteristic of the wetland unit for rating.

Wetland on both sides of a narrow river or stream — If the river or stream has an unvegetated channel less than 50 feet (15 m) wide, and there is are contiguous vegetated wetlands on both sides, treat **both sides together** as one unit, and **include** the river as a characteristic of the wetland.

Identifying Wetlands in a Patchwork on the Landscape (Mosaic)

If the wetland being categorized is in a mosaic of wetlands, the entire mosaic **should be considered one unit** when:

- Each patch of wetland is less than 1 acre (0.4 hectares), and
- Each patch is less than 100 ft (30 m) apart, on the average, and
- The areas delineated as vegetated wetland are more than 50% of the total area of the wetlands and the uplands together, or wetlands, open water, and river bars.

If these criteria are not met, each area should be considered as an individual unit (see Figure 4).

Identifying Boundaries of Estuarine Wetlands

Vegetation in estuarine wetlands is often found in patches that are interspersed among mud flats and tidal channels. The salt tolerant vegetation can also be found as long narrow bands along the shores of Puget Sound or in sloughs (see Figure 9). All these estuarine wetlands are to some degree interconnected because they are flushed by the same tidal waters, and thus to some degree also function together.

The criteria listed below for separating estuarine wetlands into separate units for rating are based more on practical issues, such as ease of use, rather than any scientific justification because no data exist to establish thresholds for separation. Patches of vegetation that are 10 ft apart will be more closely linked ecologically than those 50 ft apart, and even more so than patches 100 ft apart. There is no scientific information available to suggest that there are thresholds in distance at which the ecological interaction between two patches of vegetation changes significantly.

Estuarine wetlands should be rated as one unit when:

- Patches of salt tolerant vegetation are separated along a shore by less than 100 ft

of cobble or sand beaches

- Patches of salt tolerant vegetation are separated by less than 300 ft of mudflats that go dry on a Mean Low Tide.
- Patches of salt tolerant vegetation are separated by less than 100 ft of a tidal channel that has water at Mean Low Tide.

Estuarine wetlands in sloughs may be separated into different units for rating when the patches of salt tolerant vegetation in sloughs are separated by bridges, dikes, or bulkheads for more than 30 ft. Both sides of a slough, however, should be rated as one wetland.

NOTE: Kelp beds and eel grass beds are not considered as estuarine wetlands for the purpose of rating. They are important aquatic resources but cannot be characterized using this method.

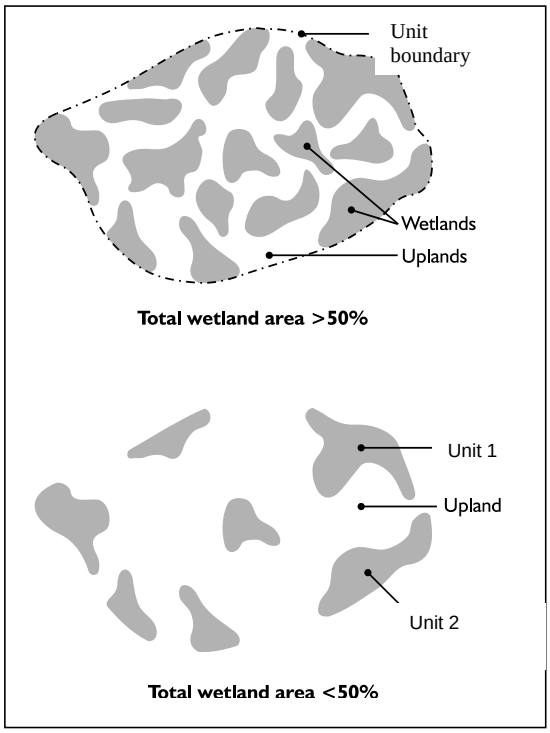

Figure 4: Determining unit boundaries when wetlands are in small patches.

Identifying Boundaries Along the Shores of Lakes or Reservoirs (Lake-fringe Wetlands)

Lakes or reservoirs will often have a fringe of wetland vegetation along their shores. Different areas of this vegetated fringe can be categorized separately if there are gaps

where the wetland vegetation disappears or where the band of vegetation is very narrow. Use the following criteria for separating different units along a lakeshore.

NOTE: If the open water is less than 20 acres, the entire area (open water and any other vegetated areas) is considered as one wetland unit, and it is a depressional or riverine wetland.

1. Only the vegetated areas along the lake shore are considered part of the wetland unit for the rating system. Open water within areas of vegetation is considered to be part of the wetland, but open water that separates patches of vegetation along a shore are not considered to be part of the wetland (Figure 5).
2. If only some parts of the circumference of a lake are vegetated, separate the vegetated parts into different units at the points where the wetland vegetation thins out to less than a foot in width for at least 33ft (10m). (Figure 6)

Figure 5: Lake-fringe wetland showing open water that is included within the wetland boundary.

Another common situation in western Washington is a lake-fringe wetland that is contiguous with a large wetland that extends far from the edge of the lake (Figure 7). These wetlands are usually classified as depressional or riverine. The entire unit of riverine and lake-fringe wetlands should be rated as one unit unless the connection between them is long and narrow (more than 100 ft long and less than 50f t wide).

Figure 6: Break in wetland vegetation along the shore of a lake that separates the wetlands into two units for rating.

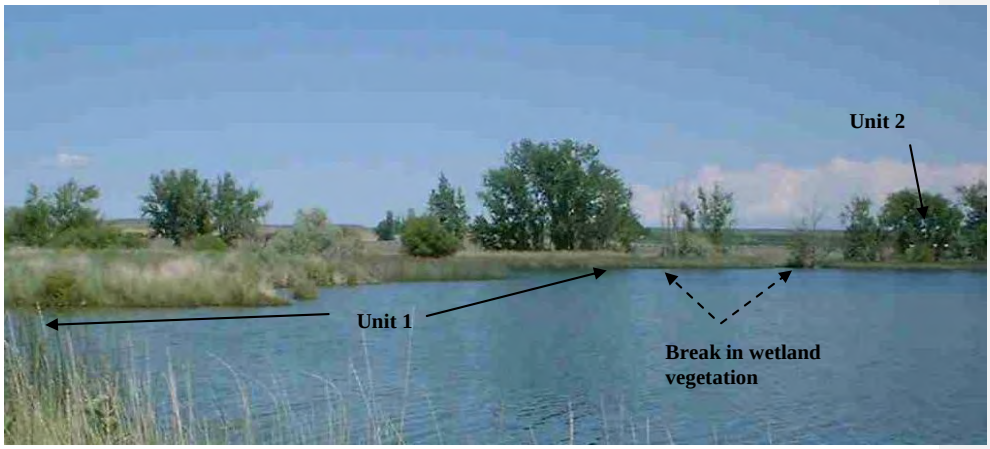

Figure 7: Aerial photograph of a lake-fringe wetland connecting to a riverine wetland without any topographic or hydrologic breaks between them. Both types of wetlands are rated as one using the questions for Riverine wetlands.

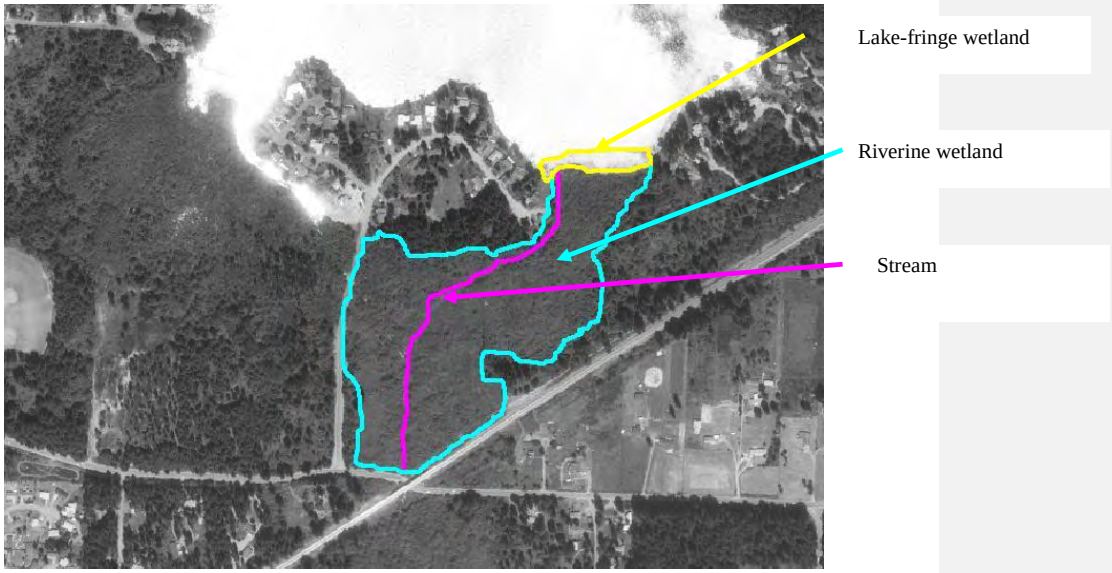

Another scenario that may occur in a lake-fringe wetland is one where open water is found between the wetland plants along the shore and patches in deeper water. One can

usually assume that the water depth in this area of open water is shallower than the depth in the area of the plants further offshore. In this situation the open water is considered a part of one wetland that encompasses both the rooted submerged plants offshore and the shore-side plants. The absence of plants in the area of open water may only be temporary, or the submerged plants are present but not visible because they do not grow to the surface. The vegetation may also be absent due to wave action, physical removal, or herbicide applications.

Wetlands Bisected by Human-Made Features

When a wetland is divided by a human-made feature, such as a road embankment, the wetland should not be divided into different units if there is a level surface-water connection between the two parts of the wetland. Water should be able to flow equally well between the two areas. For example, if there is a wetland on either side or a road with a culvert connecting the two, and both sides of the culvert are partially or completely underwater for most of the year, the wetland should be rated as one. Make the down gradient wetland a separate unit, however, if the bottom of the culvert is above the high water marks in the receiving wetland, or the high-water marks on either side differ by more than 6 inches in elevation.

Cases When a Wetland Should Not be Divided

Differences in land uses within a wetland should not be used to define units, unless they coincide with the circumstances described above. For example, if half a wetland has been recently cleared for farming and the other half left intact, the entire area functions as, and should be categorized as, one unit. Figure 8 shows a wetland that is a pasture along one side and relatively undisturbed on the other side. In this case the entire wetland should be rated as one unit.

Comment [6]: Many functions that a wetland unit performs are independent of the land use in the wetland. For example, a depressional wetland has the same amount of live storage whether the surface if a shrub community or a pasture. Furthermore, the rating system is not robust enough to capture slight differences in habitat functions within different portions of the same wetland unit. Attempts were made during the calibration to rate different portions of a wetland unit based on differences in land use, but the results did not provide an accurate representation of the system. This compromise is necessary in order to make the tool "rapid" and easy to use.

Figure 8: A wetland with two different levels of disturbance and separated by a fence. The entire wetland should be rated; not just the mowed part.

Freshwater Wetlands Where Only Part of the Wetland is a Forest or a Bog

Freshwater wetlands may be rated as Category I because they contain a smaller area of bogs or mature or old-growth forest. If the entire wetland (including the bog and forested areas) scores between 30 and 69 points for its functions, it may be possible to assign a dual rating to the wetland (Category I/II, Category I/III).

Table 1: Situations where dual ratings may be possible.

Rating Based on Special Characteristics	Score for Functions >= 70	Score for Functions 51-69	Score for Functions 30-50
Cat. I bog	Not possible – Cat. I	I/II	I/III
Cat. I forest	Not possible – Cat. I	I/II	I/III

To develop a dual rating you will need to establish a boundary within the wetland that clearly establishes the area that is the Category I bog or forest. If you are unable to clearly map the boundaries between the forest or bog and the rest of the wetland it may be impossible to assign a dual rating.

Dual ratings are acceptable only when a wetland contains a small area of bog or forest, or in certain estuarine cases (see below). **Wetlands that are a Category I Natural Heritage sites Category I coastal lagoons, or Category II interdunal wetlands cannot be split.**

The criteria to be used in establishing the boundary between the Category I part of a wetland and those that are either Category II or III are as follows:

1. For wetland areas that are Category I as a result of the presence of a forest, the boundary between categories should be set at the edge of the forest.
2. For wetland areas that are Category I because they are bogs, the boundary between categories should be set where the characteristic bog vegetation changes (i.e. most of the plants that are specifically adapted to bogs are replaced with more common wetland species) and/or where the organic soils become shallow (less than 16 inches).

Category I Estuarine Wetlands With a Fringe of *Spartina* spp.

A dual rating is also possible when an estuarine wetland that meets the criteria for a Category I estuarine wetland has a fringe along the seaward edge of the invasive *Spartina* spp. The area that has more than 10% cover of *Spartina*, but no other invasive species, meets the criteria for a Category II estuarine wetland. The entire vegetated system can be categorized as an estuarine I/II. The boundary between the two categories is the zone where the cover of *Spartina* spp. becomes 10%. The area of *Spartina* would be rated a Category II while the relatively undisturbed upper marsh with native species would be a Category I.

Very Small Wetlands

Users of the rating system often question the effectiveness of the method at rating wetlands that are ¼ acre or less. One tree or shrub may be all that is needed in a small wetland to score points on the data sheet for certain questions. The data collected during the calibration of the method, however, indicate that wetlands smaller than a quarter acre can be rated accurately. The smallest wetlands rated during the calibration were about 1/10 acre in size (see Figure 9 for an example of a small wetland that is about 1/10 acre in size), and all were judged by the field teams to be adequately characterized using the method.

Figure 9: A slope wetland near Padilla Bay that is approximately 1/10 acre in size. It rated as a Category IV wetland.

At present, the accuracy of the ratings has not been tested for wetlands smaller than 1/10 acre, but it may be applicable to even smaller wetlands because the rating of most functions is not dependent on the size or number of characteristics in the wetland. The scoring for the "water quality" functions is independent of size because the functions are rated on the "potential" per unit area. For example the ability of a square yard of organic soil in a wetland to remove nitrogen is not dependent of the size of the wetland. A square yard of soil in a wetland of 1/10 acre can be just as effective as a square yard in a large wetland if it undergoes seasonal ponding.

The same is true for the hydrologic functions. A small wetland that stores 3 ft of water during a flooding event is more effective, on a per acre basis, than a large wetland that stores only 1ft. The larger wetland may store a larger volume overall, but it is the volume per unit area that needs to be characterized. Impacts to wetlands are usually calculated by area. For example, an impact to 1/10 acre of a wetland that stores 3 ft of water needs to be mitigated by replacing a similar amount of storage (i.e. 3 ft over 1/10 acre). It makes no difference if the size of the wetland impacted is ¼ acre, 10 acres, or 100 acres.

Comment [7]: The expectation is that the rating system will not work well for wetlands smaller than 4000 square feet. I suggest you still rate them, but the scores and category you get are not as robust as for the larger wetlands. We did not have any wetlands smaller than 1/10 acre in our reference set, so we are unable to make a firm conclusion. My experience, however, is that the indicators of function become difficult to interpret in very small wetlands. For example, one large tree may cover 400 square feet of a 4000 square foot wetland and this would give it a "forested" class. It is not expected however that that tree will provide functions to the same level as a forested class in a larger wetland. On the other hand, wetlands that are larger than 1/10 acre are adequately characterized. This is based on the consensus of the different teams (function assessment and rating) that went out into the field.
We do not have any methods to adequately characterize functions in very small wetlands because no research has been done on their functions (with the exception of some studies about amphibians showing that wetlands as small as 200 square feet can provide good habitat).

Very small wetlands may not provide good habitat for some of the larger wildlife species such as otter or beaver, but they are known to provide critical habitat for many smaller species. For example, amphibians were found using and breeding in wetlands as small as 270 ft^2 in the Palouse region of northern Idaho (Monello and Wright 1999).

Thus, very small wetlands may be less important for large wildlife but more important for smaller wildlife. Since the methods were judged to be accurate for wetlands as small as a 1/10 of an acre, the review team and the department of Ecology staff decided not to develop additional questions for very small wetlands less than 1/10 acre in size.

5. DETAILED GUIDANCE FOR THE RATING FORM

This chapter provides detailed guidance for answering the questions on the wetland rating form. The questions are listed in the order they appear on the form. Results from each section should be summarized in the spaces provided on the first page of the form.

5.1 WETLANDS NEEDING SPECIAL PROTECTION

Some wetlands may have characteristics, conditions, or values that are protected by laws or regulations in addition to the Critical Areas Ordinance or the State and Federal Clean Water Acts. Questions SP1-SP4 will help you identify whether the wetland being rated also needs to be protected using information that is outside the scope of this rating system.

Questions SP1 - SP4. Check List for Wetlands That Need Special Protection, and That Are Not Included in the Rating

SP1. *Has the wetland been documented as a habitat for any Federally listed Threatened or Endangered plant or animal species (T/E species)?*

For the purposes of this rating system, "documented" means the wetland is on the appropriate state or federal database. Contact the Washington State Department of Fish and Wildlife for this information.

SP2. *Has the wetland been documented as habitat for any State listed Threatened or Endangered plant or animal species?*

For the purposes of this rating system, "documented" means the wetland is on the appropriate state database. Contact the Washington State Department of Fish and Wildlife or the Natural Heritage Program at the Department of Natural Resources for this information.

SP3. *Does the wetland contain individuals of Priority species listed by the WDFW for the state?*

Comment [8]: Any observation of a priority species should be noted. This, however, has no impact on the rating. It is only to make the user/reviewer aware of the fact that the wetland may need additional protection based on what the laws or regulations say is needed to protect that species.

The current list of priority species can be found on the state Fish and Wildlife Department web page. http://wdfw.wa.gov/hab/phspage.htm

There are 40 vertebrate species, 28 invertebrate species, and 14 species groups currently on the PHS List. These constitute about 16% of Washington's approximately 1000 vertebrate species and a fraction of the state's invertebrate fauna.

SP4. *Does the wetland have a local significance in addition to its functions*?

Local jurisdictions may have classified the wetland using criteria specific to the jurisdiction. For example, the wetland has been identified in the Shoreline Master Program, the Critical Areas Ordinance, or in a local management plan as having special

significance.

5.2 CLASSIFYING THE WETLAND

Scientists have come to understand that wetlands can perform functions in different ways. The way wetlands function depends to a large degree on hydrologic and geomorphic conditions (Brinson 1993). Because of these differences among wetlands, a new way to group, or classify, them has been developed. This new classification system, called the Hydrogeomorphic (HGM) Classification, groups wetlands into categories based on the geomorphic and hydrologic characteristics that control many functions. This revision to the rating system incorporates the new system as part of the questionnaire for characterizing a wetland's functions.

The rating system uses only the highest grouping in the classification (i.e. wetland class). Wetland classes are based on geomorphic setting such as riverine or depressional. The more detailed methods for assessing wetland functions developed for eastern and western Washington (Hruby et al. 1999, Hruby et al. 2000) refine this classification and subdivide some of the classes further. The categorization of functions developed for this rating system, however, does not require this level of detail.

A classification key is provided with the rating form to help you identify whether the wetland is riverine, depressional, slope, lake-fringe, tidal fringe or flats. The key contains eight questions that need to be answered sequentially starting with first. The following section describes the criteria for identifying classes in more detail than found on the key.

Question 1: Tidal Fringe Wetlands

Tidal fringe wetlands are found along the coasts and in river mouths to the extent of tidal influence. The dominant source of water is from the ocean or river. The unifying characteristic of this class is the hydrodynamics. All tidal fringe wetlands have water flows dominated by tidal influences, and water depths controlled by tidal cycles in the adjacent ocean.

Tidal fringe wetlands in which the water has a salinity higher than 0.5 parts per thousand, are classified as "Estuarine" for the purposes of rating them. Tidal fringe wetlands in which the waters are tidal, but freshwater (salinities below 0.5 parts per thousand), are rated with riverine freshwater wetlands.

There are numerous tidal fringe wetlands in the estuaries and tidal sloughs in the Puget Sound region as well as in Willapa Bay and Grays Harbor. The difficulty is in identifying the boundary between fresh and brackish waters. In the absence of local information (e.g. the salt wedge in the Snohomish River extends upstream to the Route 2 bridge), the users of the rating system will have to rely on vegetation to identify the boundaries between fresh and salt water. Appendix B lists the sensitivity of common wetland plants to salt (from Hutchinson 1991). If the dominant plants in the community are those listed as "Tolerant" or "Very Tolerant," it can be assumed that the waters in the slough or river at that point are saline. If, on the other hand, most of the plants are in the list for "Very Sensitive" and "Sensitive," the assumption is that the wetland is a freshwater one.

Figure 10 shows Edison Slough which has a fringe of *Triglochin* sp. and *Carex lyngbyei*

along the edge of the mudflat. On this basis the wetland was classified as "estuarine."

Comment [9]: If you have the situation presented in Figure 10; a fringe of freshwater vegetation that is above an area of salt-tolerant vegetation you should consider the entire area as estuarine. See question 8 on the classification key in the field form.

Figure 10: An estuarine slough at low tide with salt tolerant vegetation along the edges.

Question 2: Flats Wetlands

"Flats" wetlands occur in topographically flat areas that are hydrologically isolated from surrounding groundwater or surface water. The main source of water in these wetlands is precipitation directly on the wetland itself. They receive virtually no groundwater discharge or surface runoff from the surrounding landscape. This characteristic distinguishes them from depressional and slope wetlands.

Comment [10]: . In western Washington "flats" wetlands are very rare. They occur in areas raised above the surrounding landscape and underlain by glacial till. It is highly unlikely that you can get a "flats" wetland in areas where the rate of evapotranspiration is greater than rainfall, such as eastern Washington.

Wetlands that should be classified as flats may be hard to distinguish from flat depressional wetlands that are fed by groundwater. This need not be a concern, however, for users of the rating system because both depressional and flats wetlands use the same questions in the rating form.

Question 3: Lake-fringe (Lacustrine-fringe) Wetlands

Lake-fringe wetlands are separated from other wetlands based on the area and depth of open water adjacent to them. If the area of open water next to a vegetated wetland is larger than 20 acres (8 hectares), and more than 6.6 feet deep (2m) over 30% of the open water areas, the wetland is considered to be "lake-fringe." These criteria were developed as part of the project to assess wetland functions in western Washington (Hruby et al. 2000), and differ slightly from the criteria of lacustrine wetlands in the Cowardin classification (Cowardin et al. 1979). Figure 11 shows a lake-fringe wetland in Snohomish County with aquatic bed plants and a fringe of wetland shrubs.

Comment [11]: The criterion here is 20 acres of open water. The Shoreline Management Act requires 20 acres of standing water within ordinary high water mark. Thus a 20 acre shallow pond that is completely vegetated would be a lake under the Act but not a lake for the rating system. In this case it should be rated as a depressional wetland.

Comment [12]: The definition of lakes is based on limnological characteristics and not the criteria used in Cowardin or the Shoreline Management Act. Lakes have different environmental processes than small ponds (e.g. stratification, spring turnover, etc.). In general these processes occur in western Washington only in systems that have at least 6 acres of open water that is deeper than 2 meters.

Wetlands found along the shores of large reservoirs such as those found behind the dams

along the major rivers are also considered to be lake-fringe. Although the area was once a river valley, the wetlands along the shores of the reservoirs function more like "lake" wetlands rather than "river" wetlands. The technical team revising the rating system decided to include wetlands along the shores of reservoirs as lake-fringe if they meet the thresholds for open water and depth.

Figure 11: Lake-fringe wetland with an area of aquatic bed vegetation and a narrow band of wetland shrubs along the shore.

Question 4: Slope Wetlands

Slope wetlands occur on hill or valley slopes where groundwater "daylights" and begins running along the surface, or immediately below the soil surface. Water in these wetlands flows only in one direction (down the slope) and the gradient is steep enough that the water is not impounded. The "downhill" side of the wetland is always the point of lowest elevation in the wetland. Figure 12 shows a slope wetland that formed where the slope of the hillside changed and caused groundwater to come to the surface.



Figure 12: Slope wetland in Lewis County identified by the presence of wetland plants (*Carex sp*. *Juncus sp*.) Wetland occurs where there is a major break in this slope of the hillside.

Slope wetlands are distinguished from riverine wetlands by the lack of a defined stream bed with banks that can overflow during floods or high water. Slope wetlands may develop small rivulets along the surface, but they serve only to convey water away from the wetland.

Question 5: Riverine Wetlands

Riverine wetlands occur in valleys associated with stream or river channels. They lie in the active floodplain of a river, and have important hydrologic links to the water dynamics of the river or stream. The distinguishing characteristic of riverine wetlands in Washington is that they are frequently flooded by overbank flow from the stream or river. The floodwater is a major environmental factor that structures the ecosystem in these wetlands. Riverine wetlands may also receive significant amounts of water from other sources such as groundwater and slope discharges. Wetlands, however, that lie in floodplains but are not frequently flooded are not classified as riverine.

Comment [13]: Wetlands behind dikes are usually disconnected from the active floodplain and no longer are regularly flooded. In this case they should be classified as depressional.

Comment [14]: Note, however, that the definition of frequently flooded is different between eastern and western Washington. See below for the definition for western Washington.

Many riverine wetlands are associated with rivers that are very dynamic. Their proximity to the river facilitates the rapid transfer of floodwaters in and out of the wetland, and the import and export of sediments. Riverine wetlands are often replaced by depressional or slope wetlands near the headwaters of streams and rivers, where the channel (bed) and bank disappear, and overbank flooding grades into surface or groundwater inundation. In headwaters, the dominant source of water becomes surface runoff or groundwater seepage. For the purposes of classification, wetlands that show evidence of frequent overbank flooding, even if from an intermittent stream, are considered riverine.

Riverine wetlands normally merge with tidal fringe wetlands near the mouths of rivers. The interface with tidal fringe occurs where the dominant hydrodynamics change to tidal flows (Brinson et al 1995). This interface has been significantly modified in western Washington by diking. Many wetlands that were once freshwater tidal are now either riverine or depressional (depending on the frequency of flooding).

The operative characteristic of riverine wetlands in Washington is that of being

"frequently flooded" by overbank flows (Figure 13).

Figure 13: A riverine wetland being inundated by flood waters from North Creek. The creek is in the background.

In western Washington the technical committees developing assessment methods decided that the frequency of overbank flooding needed to call a wetland "riverine" is at least once in two years (2 yr. "return" frequency). This characteristic, however, cannot be measured in the field and needs to be established from field indicators. The water regimes of wetlands in Washington have enough variability between dry and wet years that a frequency of flooding (e.g. flooded at least once every two years) could not be used. The following are some field indicators that are to be used to classify a wetland as riverine:

- Scour marks are common
- Recent sediment deposits
- Vegetation is bent in one direction or damaged
- Soils with layered deposits of sediment
- Flood marks on vegetation along the edge of the bank

Comment [15]: Wetlands that are created in a river system by some type of obstruction, such as a beaver dam, weir, or debris dam that impound water are considered to be depressional rather than riverine. The major hydrologic factor that maintains and provides the structures in these systems is the ongoing flow that is impounded. The overbank flooding is not as important a factor. A system, however, in which a dam or weir causes a short duration impoundment during a storm would be considered riverine.

Question 6: Depressional Wetlands `

Depressional wetlands occur in depressions where elevations within the wetland are lower than in the surrounding landscape. The shapes of depressional wetlands vary, but in all cases, the movement of surface water and shallow subsurface water is toward the

lowest point in the depression. The depression may have an outlet, but the lowest point in the wetland is somewhere within the boundary, not at the outlet.

Depressional wetlands can sometimes be hard to identify because the depression in which they are found are not very evident. By working through the key it may not be necessary to look at topographic maps, or try to identify that the lowest point of the wetland is in the middle. If a wetland has surface ponding, even if only for a short time, and is not lake-fringe, or riverine, it can be classified as depressional (Figure 14).

Figure 14: A category III depressional wetland. Note the surface ponding in the low point of the wetland with the cattails. This wetland functions relatively well to remove pollutants and store floodwaters, but does not provide much habitat.

Question 7: Flat Areas Maintained by High Groundwater

Many wetlands are found in the areas south and east of Olympia that have developed on the outwash plains left by the glaciers. These are maintained by high levels of groundwater in the region and do not easily fit into either the depressional, riverine, or flats class. These wetlands are fairly flat, are often ditched, and do not seem to have an identifiable natural outlet (Figure 15). If they pond water it is usually only because groundwater levels are high in the entire region and the water has nowhere to drain. These wetlands are classified as “depressional” for the purpose of rating them.

Figure 15: Wetland maintained by high levels of groundwater and is not in an easily identified topographic depression.

Question 8: Wetland Is Hard to Classify

Sometimes it is hard to determine if the wetland meets the criteria for a specific wetland class. You may find characteristics of several different hydrogeomorphic classes within one wetland boundary. For example, seeps at the base of a slope often grade into a riverine wetland, or a small stream within a depressional wetland has a zone of flooding along its sides that would be classified as riverine.

If you have a wetland with the characteristics of several HGM classes present within its boundaries use Table 2 to identify the appropriate class to use for rating. Use this table only if the area encompassed by the "recommended" class is at least 10% of the total area of wetland being rated. For example, if a slope wetland grades into a riverine wetland and the area of the riverine wetland is ¼ of the total wetland area, use the questions for riverine wetlands. However, if the area that would be classified as riverine is less than 10% (e.g. 0.5 acres out of a total wetland area of 10 acres) use the questions for the slope wetlands.

Comment [16]: The same applies for other combinations of classes. A unit in which the depressional area is only 5% of the entire unit that is otherwise a slope wetland should be rated as a slope wetland. If, however, the area classified as depressional is 15% of the area of the unit it should be rated as depressional.

Table 2: Classification of wetlands with multiple hydrogeomorphic classes for the purpose of rating.

HGM Classes Within One Delineated Wetland Boundary	Class to Use in Rating if area of this class > 10% total
Slope + Riverine	Riverine
Slope + Depressional	Depressional
Slope + Lake-fringe	Lake-fringe
Depressional + Riverine	Depressional
Depressional + Lake-fringe	Depressional
Salt Water Tidal fringe and any other class of wetland	Treat as ESTUARINE under "wetlands with special characteristics"

If you are still unable to determine which of the above criteria apply to your wetland, or you have more than two HGM classes within a wetland boundary, classify the wetland as depressional for the rating. Complicated wetlands that have been found in western Washington during the calibration of the method have always had some features of depressional wetlands, and thus, could be classified as depressional.

5.3 CATEGORIZATION BASED ON FUNCTIONS

The functions that a wetland performs are characterized by answering a series of questions that note the presence, or absence, of certain indicators. Indicators are easily observed characteristics that are correlated with quantitative or qualitative observations of a function (Hruby et al. 2000). Most indicators are fixed characteristics that describe the structure of the ecosystem or its physical, chemical, and geologic properties (Brinson 1995). Indicators, unfortunately, cannot reflect actual rates at which functions are performed. Rather, they reflect the capacity and opportunity that a wetland has to perform functions (for a detailed discussion of the relationship between indicators and functions see Hruby 1999, Hruby et al. 2000).

The questions about the indicators of functions are grouped by the hydrogeomorphic class of the wetland being rated and then by the three major groups of functions wetlands perform (improving water quality, hydrologic functions, and wildlife habitat). The more detailed methods for assessing wetland functions in the lowlands of western Washington (Hruby et al. 1999), however, are divided into 15 different functions. The level of detail regarding functions found in these assessment methods, however, is not needed for the simpler categorization done in this rating system.

Much of the information about indicators used in the rating system is based on the seven methods for assessing wetland functions that have been developed in the state (Hruby et al. 1999, Hruby et al. 2000). The scores for the indicators used in this rating system were calibrated by using the information collected during the development of the methods in western Washington and during field visits by members of the review team. The rationale for choosing each indicator is given in a shaded box within the description of how to answer the field questions.

The three groups of functions (improving water quality, hydrologic functions, and wildlife habitat) are given approximately equal importance in setting the category for a wetland. Improving water quality and the hydrologic functions each have a maximum score of 32 points and the habitat functions a maximum score of 36 points out of a total of 100 points. The decision to give approximately equal weight to each group of functions is based on the fact that the laws and regulations regarding wetlands at the state and federal level don't specify that any function should be given more, or less importance, than another in protecting the wetland.

Comment [17]: Sometimes users may find it difficult to choose between two descriptions of an indicator and the scoring assigned to those descriptions. Users often have the urge to split the difference in the scoring (e.g. scoring for an indicator jumps from 3 to 5 between two descriptions and the urge is to score the indicator as a [4]). **However, such split scoring is not scientifically acceptable** because the relationships between descriptions are not linear.
If you have difficulty choosing between two descriptions, score the question both ways and then determine if the difference in scoring change the final rating of the unit or the amount of protection it needs. You will need to do more detailed investigations to answer the question if the difference in score impacts the final rating.

Comment [18]: The choice of variables, indicators, and the scoring was based on a consensus of wetland experts with specific knowledge in each function. The resulting function assessment methods and the rating system were then peer reviewed by other scientists.

5.3.1 Potential and Opportunity for Performing Functions

One of the issues inherent in developing a characterization of functions is that the indicators used only represent structural characteristics of a wetland and its landscape. They do not measure rates at which functions are performed nor the ecological processes that control the functions. We are unable, for example, to actually measure the rate of sediment removal because we will probably not be present at the time sediments are coming into the wetland. A measurement of actual sediment removal would require monitoring the wetland during many times of the year and during several storms.

The scoring for each group of functions is divided into two parts to address our inability of measuring rates, processes, and habitat usage. One set of questions uses the structural

characteristics in a wetland as indicators of the capability of performing a function. This is called the "Potential" for performing a function. The question we are trying to answer is: does the wetland have the necessary structures and conditions present within its boundaries to provide the function? For example, when characterizing how well a wetland can improve water quality we ask if the wetland has the vegetation to trap sediments and the right soils and chemistry to remove pollutants.

The second part in characterizing the function is called the "Opportunity." These questions characterize to what degree the wetland's position in the landscape will allow it to perform a specific function. For example, for functions called "improving water quality," we ask if there are sources of pollutants in the watershed that come into the wetland. Wetlands found in polluted watersheds have a higher opportunity to perform the function than those that have few if any pollutants in the surface or groundwater. A wetland in a pristine watershed will not remove many pollutants regardless of how capable it is of doing so because none are coming into the wetland.

Comment [19]: Opportunity can also be considered as the "value" that a wetland provides in improving water quality, reducing flooding, or providing habitat. Wetlands that do not receive any pollutants to clean up provide less "value" to society than those that do. This aspect of function is considered important because both the State and Federal Clean Water Acts consider the "beneficial uses" that wetlands provide an important factor to protect.

Comment [20]: Questions are often raised about proposed developments that could change a wetland's rating by creating an opportunity for water quality improvement that didn't exist before. The rating system has to be applied only to current conditions. And, yes this means that a rating may change as conditions in the surrounding landscape change.

During the permitting process conditions can be set that give reasonable assurance that existing functions will not be degraded. On the other hand, when a local jurisdiction must determine the appropriate rating and buffer for a site to be developed the wetland needs to be rated as is, according to the conditions that exist at the time of rating.

Please note however, that changes in the opportunity for water quality will generally not change the requirement for buffers based on Ecology's recommendations. The width of buffers is usually determined by the score for habitat, and future development in surrounding uplands will almost always reduce the habitat score. Thus, rating a wetland based on its current condition will probably result in wider buffers than would be recommended if the uplands are developed and existing corridors are reduced or disturbed.

Example of Differences in Potential and Opportunity Among Wetlands

We have defined the functions related to water quality improvement as "removing pollutants." Wetlands that remove more pollutants are considered to be more valuable and important than those that remove fewer pollutants. This general definition can be translated directly into pounds of pollutants removed per year.

It is not, however, possible to directly measure the amount of pollutants removed in a wetland in this method. In order to characterize the function we collect data on two different aspects of the function that we call potential and opportunity. The potential in this example is the maximum amount of pollutants a wetland can take up in a year given an unlimited amount of pollutants. The potential is based on the physical, biological, and chemical characteristics within the wetland itself. The opportunity in this example is the amount of pollutants actually entering the wetland, and is based on the characteristics of the landscape in which the wetland is found.

Consider two wetlands of equal size. The first wetland can remove a maximum of 20 lbs. of pollutants per year and the second can remove 100 lbs. per year. This is their potential. The first wetland has 100 lbs of pollutants coming into it (the opportunity) so it actually removes its maximum potential (20 lbs/year) but lets 80 lbs continue going downstream. The second wetland only has 5 lbs. of pollutants coming in. Though its potential is much higher than that of the first, it actually removes fewer pollutants (only 5 lbs/year), but it removes all pollutants coming in. The first wetland has a low potential but high opportunity and the second has a high potential with a low opportunity.

Opportunity and potential are both integral parts of wetland functions as we define functions. The key concepts in both state and federal clean water acts is to "maintain beneficial uses" and "preserve (and restore) biological integrity" of our waters. In the GMA (RCW 36.70A.172) it states that cities and counties need to "protect the functions and values of critical areas." The beneficial uses, or values, of wetlands in terms of functions is removing nutrients and reducing flooding. The other value of "biological integrity" is defined in terms of the habitat functions. This means that any characterization of functions needs to include both the potential and the opportunity aspects of the functions. For example, a wetland with good (undisturbed) connections to other wetlands or natural areas (i.e. with a high opportunity) will provide better habitat than the same wetland surrounded by a residential or urban area. In the latter case the

habitat is not as suitable because many animals that would use the wetland do not have access to it.

The technical teams reviewing the rating system for the State decided to give equal weight to the "Potential" and "Opportunity" in the scoring of the functions. Such a weighting is a value judgment because we do not have any scientific data to indicate which is more important in the overall function in western Washington or among wetlands of different types. Other options might have been to give unequal weights to potential and opportunity (e.g. 75% of the score is potential and 25% is opportunity). From the Department of Ecology's perspective the only fair division is to score opportunity and potential equally because we do not have information that would allow us to assign different levels of importance to these two factors of function.

The scoring on the data sheet is set up to reflect this decision. In the sections on the water quality and hydrologic functions there is one question asking whether the wetland has the opportunity to perform the function. If the wetland has the opportunity, its score for the indicators of "potential" is doubled. A more complex scaling of the score for opportunity of the water quality and hydrologic functions was considered, but had to be abandoned based on the experience gained in developing the 7 methods for assessing functions (Hruby et al. 1999, Hruby et al. 2000) and the two rating systems (east and west).

The first reason is that the teams developing the methods could not simplify the list of indicators for assessing the opportunity for most functions. For example, assessing the water quality functions in western Washington in more detail would have required more than 20 environmental indicators. Secondly, there was no consensus among the experts developing the methods in rating the opportunity of individual wetlands used for reference. For example, one reference wetland was observed to receive stormwater draining a residential area. The experts, however, could not agree if the opportunity to remove pollutants was high or moderate. Everyone agreed that it had some opportunity but there was no agreement on how much without taking extensive measurements during storms. Finally, it was difficult to obtain consistent results among users in measuring even a limited number of indicators for opportunity for the water quality and hydrologic functions.

The opportunity for a wetland to provide habitat is easier to characterize. There are four questions that reflect different types of opportunity and levels of opportunity. The scaling for these questions, however, has been set up so the total points possible are the same as the total for the structural indicators of habitat within the wetland itself (its potential).

Example of Scoring "Potential" and "Opportunity"

A wetland can score a maximum of 100 points on the questions related to functions (32 points for water quality improvement, 32 points for the hydrologic functions, and 36 points for habitat). The following table shows the results from two different wetlands. One wetland has the opportunity to perform the water quality and hydrologic functions while the other does not. Wetland B, however, has a better potential and opportunity to perform the habitat functions so the final scores are the same.

FUNCTION	Wetland A	Wetland B
Potential for Improving Water Quality	14	14
Opportunity for Improving Water Quality	Yes (score x 2)	No
TOTAL for Improving Water Quality	**28**	**14**
Potential for Decreasing Flooding and Erosion	6	12
Opportunity for Decreasing Flooding and Erosion	Yes (score x 2)	No
TOTAL for Decreasing Flooding and Erosion	**12**	**12**
Potential for Habitat	12	16
Opportunity for Habitat	8	18
TOTAL for Habitat	**20**	**34**
TOTAL score for all functions	**60**	**60**

5.3.2 Classifying Vegetation

There are several questions on the data sheet that ask you to classify the vegetation found within the wetland into different types. This should not be confused with classifying the wetland itself as described earlier. The classification of vegetation used for the rating system is mostly (with some exceptions noted in the field form) based on the "Cowardin" classification, and the criteria for these categories are adapted from Cowardin (1979). "Cowardin" vegetation types are distinguished by the uppermost layer of vegetation (forest, shrub, etc.) that provides more than 30% surface cover within the area of its distribution. If the total cover of vegetation is less than 30% the area does not have a vegetation type. It should be identified as open water or sand/mud flat.

A **forested area** is one where the canopy woody vegetation over 20 ft. (6 m) tall (such as cottonwood, aspen, cedar, etc.) covers at least 30% of the ground. Trees need to be partially rooted in the wetland in order to be counted towards the estimates of cover (unless you are in a mosaic of small wetlands as defined on p. 15). Some small wetlands may have a canopy but the trees are not rooted within the wetland. In this case the wetland does not have a forested class.

A **shrubby area** (scrub/shrub) in a wetland is one where woody vegetation less than 20 ft. (6 m) tall is the top layer of vegetation. To count, the shrub vegetation must provide at least 30% cover and be the uppermost layer. Examples of common shrubs in western Washington wetlands include the native rose, young alder, young cottonwoods, hardhack (*Spiraea)*, willows, and red-osier dogwood.

An area of "emergent plants" in a wetland is one covered by erect, rooted herbaceous plants excluding mosses and lichens. These plants have stalks that will support the plant vertically in the absence of surface water during the growing season. This vegetation is present for most of the growing season in most years. To count, the emergent vegetation must provide at least 30% cover of the ground and be the upper-most layer. Cattails and

Comment [21]: It is important that you read the field form carefully and understand when the Cowardin classification is used to describe vegetation and when it is not. There are three different criteria used to describe vegetation – Cowardin (where cover of vegetation type is at least 30% within a polygon), total area covered (where cover is 100% within a polygon but multiple polygons are added together to get a total for the wetland); and "dense" (where cover is at least 75% within a polygon).

Comment [22]: It is very helpful to the reviewer if you provide a drawing or map of the Cowardin vegetation classes like the one below. *NOTE: Due to the deficiencies of WORD, the classes could not be labeled on this figure, but they should be included when submitting a rating.*

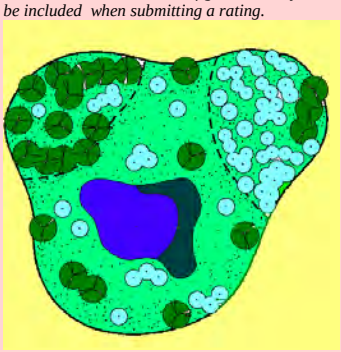

Comment [23]: If the vegetation is deciduous and you are rating the wetland during periods when leaves have fallen, try to reconstruct what the cover would be when the plants are fully leafed out. A deciduous forest of big-leaf maple would still be considered a forest using the Cowardin classification even in winter when there are no leaves present.

bulrushes are good examples of plants in the "emergent" plant type.

Herbaceous plants are defined as seed-producing species that do not develop persistent woody tissue (stems and branches). Most species die back at the end of the growing season.

An area of aquatic bed plants is any area where rooted aquatic plants such as lily pads, pondweed, etc. cover more than 30% of the "pond" bottom. These plants grow principally on or below the surface of the water for most of the growing season in most years. This is in contrast to the "emergent" plants described above that have stems and leaves that extend above the water most of the time. Aquatic bed plants are found only in areas where there is seasonal or permanent ponding or inundation. *Lemna sp.* (duckweed) is not considered an aquatic bed species because it is not rooted. Aquatic bed vegetation does not always reach the surface and care must be taken to look into the water.

Sometimes it is difficult to determine if a plant found in the water is "aquatic bed" or "emergent." A simple criterion to separate emergent and aquatic bed plants most of the time is--If the stalk will support the plant vertically in the absence of water, it is emergent. If, however, the stalk is not strong enough to support the plant when water is removed, it is aquatic bed.

Examples of how different areas might be classified are given below.

- An area (polygon) of trees within the wetland boundary having a 50% cover of trees and with an understory of shrubs that have a 60% cover would be classified as a "forest." The trees are the highest layer of vegetation and meet the minimum requirement of 30% cover.
- An area with 20% cover of trees overlying a shrub layer with 60% cover would be classified as a "shrub." The trees do not meet the requirement for minimum cover.
- An area where trees or shrubs each cover less than 30%, but together have a cover greater than 30% is classified as "shrub."
- When trees and shrubs together cover less than 30% of an area, the zone is assigned to the dominant plant type below the shrub (e.g. emergent, aquatic bed, mosses and lichens) if these have greater than 30% cover.

You are asked to characterize the vegetation types in terms of how much area within the wetland is covered by a type. <u>The thresholds for scoring differ among the questions so use caution in filling out the rating form.</u>

To complete the next part of the rating form you will first need to classify the wetland into one of the hydrogeomorphic classes. Answer only the question that pertains to the HGM class of the wetland being rated. The first letter of the question on the rating form identifies the wetland class for which the question is intended :

D = Depressional of Flats, R = Riverine or Freshwater Tidal Fringe, L = Lake-fringe, S = Slope.

The guidance below is divided into sections according to the HGM class of the wetland being rated. Each question on the rating form is addressed in turn.

5.3.3 Questions Starting with "D" (for Depressional or Flats Wetlands)

Water Quality and Hydrologic Functions of Wetlands in the Depressional or Flats Class

D 1.0 Does the Wetland have the Potential to Improve Water Quality?

D 1.1 *Characteristics of surface water outflows from the wetland*: (This indicator is used in both the water quality and the hydrologic functions.)

> **Rationale for indicator:** Pollutants that are in the form of particulates (e.g. sediment, or phosphorus that is bound to sediment) will be retained in a wetland with no outlet. Wetlands with no outlet are, therefore, are scored the highest for this indicator. An outlet that flows only seasonally is usually better at trapping particulates than one that is flowing all the time because there is no chance for a downstream release of particulates for most of the year (a review of the scientific literature on the "trapping" potential of wetlands is found in Adamus et. al. 1991).

As you walk around the edge of the depressional wetland note carefully if there are any indications that surface water leaves the wetland and flows further down-gradient. The question is relatively easy to answer if you find a channel.

You are asked to characterize the surface outlet in one of four ways for the scoring, and these are:

- Wetland has no surface water outlet - You find no evidence that water leaves the wetland on the surface. The wetland lies in a depression in which the water never goes above the edge (Figure 16).

Figure 16: A small depressional wetland with no outlet.

- Wetland has an intermittently flowing, or highly constricted, outlet. Intermittently flowing means that surface water flows out of the wetland

Comment [24]: A depressional wetland with occasional flow resulting from stormwater runoff from an adjacent developed area is considered to have intermittent flow.

during the "wet" season (seasonal outflow) or during heavy storms. Highly constricted outlets are those that are small or heavily incised, narrow channels anchored in steep slopes. In general, you will find marks of flooding or inundation three feet or more above the bottom of the outlet if the outlet is severely constricted. Another indicator of a severely constricted outlet is evidence of erosion of the down gradient side of the outlet.

- Wetland has an unconstricted or only slightly constricted outlet that allows water to flow out of the wetland across a wide distance. The outlet does not provide much hindrance to flood waters flowing through the wetland. In general, the distance between the low point of the outlet and average height of inundation will be less than three feet. Beaver dams are considered to be unconstricted unless they are anchored to a steep bank on either side. In general, they do not hold back flood-waters because the water level is maintained at the crest of the dam.
- Wetland is flat and has no obvious outlet or the outlet is a ditch. This is a characteristic commonly found in the wetlands described on page 29. Flat, depressional, wetlands that are maintained by high groundwater often do not have an obvious outlet or they are drained by ditches. These wetlands generally do not collect much surface water from the surrounding uplands but rather are connected to groundwater.
- NOTE: If you cannot find an outlet, or do not have access to it, in the depressional wetland, assume it is severely constricted when rating it.

D 1.2 *The soil 2 inches below the surface is clay, organic, or smells anoxic (hydrogen sulfide or rotten eggs).*

Rationale for indicator: Clay soils, organic soils, and periods of anoxia in the soils are all good indicators that a wetland can remove a wide range of pollutants from surface water. The uptake of dissolved phosphorus and toxic compounds through adsorption to soil particles is highest when soils are high in clay or organic content (Mitsch and Gosselink 1993). Anoxic conditions (oxygen absent), on the other hand, are needed to remove nitrogen from the aquatic system. This process, called denitrification, is done by bacteria that live only in the absence of oxygen (Mitsch and Gosselink 1993).

To look at the soil, dig a small hole within the wetland boundary and pick a sample from the area that is about 2 inches below the surface. Usually it is best to sample the soil toward the middle of the wetland rather than at the edge. Do not, however, sample the soil under areas of permanent ponding. Avoid picking up any of the "duff" or recent plant material that lies on the surface. First smell the soil and determine if it has a smell of hydrogen sulfide (rotten eggs). If so you have answered the question. If the soil is not anoxic, determine if the soil is organic or clay. If you are unfamiliar with the methods for doing this, a key is provided in Appendix C.

Comment [25]: This is three feet of live storage.

Comment [26]: This includes depressional wetland where ditches are the outlet and where the water level fluctuations are less than three feet.

Comment [27]: *Question: Does a clay-loam qualify as a clay for this question? Does a silt-loam? What if I can get a ribbon longer than an inch and the soil is a silt-loam?*
A. See the NRCS web page on soils for more descriptions on how to identify soils. http://soils.usda.gov/technical/manual/contents/chapter3e.html

Comment [28]: If the unit is found within an area that is mapped as an organic or clay soils by the NRCS in their county soil maps you do not need to do any further investigations. Consider the unit to have clay or organic soils.

Comment [29]: The presence of organic or clay soils anywhere within the wetland unit counts. There is no scaling for this question based on the size of the patch of soil. This simplification is necessary because it is not possible to develop a reproducible map of different soils in wetland unit within the time frame for doing a rating.

Comment [30]: Below the duff layer

Comment [31]: During additional field work and training sessions we have found that the smell of hydrogen sulfide is not necessarily a good indicator of the presence of an organic soil. Do not use the smell as the sole indicator for determining the presence of an organic soil. Use the NRCS indicators that are in Appendix C.

D 1.3 *Characteristics of persistent vegetation (emergent, shrub, and/or forest classes):*

Rationale for indicator: Plants enhance sedimentation by acting like a filter, and cause sediment particles to drop to the wetland surface (for a review see Adamus et al. 1991). Plants in wetlands can take on different forms and structures. The intent of this question is to characterize how much of the wetland is covered with plants that persist throughout the year and provide a vertical structure to trap or filter out pollutants. It is assumed, however, that the effectiveness at trapping sediments and pollutants is severely reduced if the plants are grazed.

If you are familiar with the Cowardin classification of vegetation, you are looking for the areas that would be classified as "Emergent", "Scrub/shrub," or "Forested." These are all "persistent" types of vegetation; those species that normally remain standing at least until the beginning of the next growing season (Cowardin et al. 1979). If you need help in identifying these types of vegetation review the discussion on p. 34. Emergent plants do not have to be alive at the time of the site visit to qualify as persistent. The dead stalks of emergent species will provide a vertical structure to trap pollutants as well as live stalks.

Comment [32]: To meet the "class" requirement for Cowardin, a polygon of vegetation within the wetland unit needs at least 30% cover of the specified vegetation type (forest, shrub, etc.). However, to count this the Cowardin polygon as a "vegetation structure" in the rating system the polygon (where the class cover is 30% or more) has to represent at least 10% of the wetland in wetlands that are smaller than 2.5 acres, or at least 1/4 acre in wetlands that are larger. The "30% rule" applies to specific areas or polygons within a wetland unit. A vegetation class **does not** have to cover 30% of the entire wetland unit.

You are asked to characterize the vegetation in terms of how much area within the wetland boundary is covered by persistent, ungrazed, vegetation. There are three size thresholds used to score this characteristic – more than 1/10 of the wetland area is covered in persistent vegetation; more than 1/2 is covered; or more than 95% of the area is covered. These thresholds can usually be estimated visually in small wetlands. Large wetlands, however, may require you to draw the area of persistent vegetation on a map or aerial photo before you can feel confident that your estimates are accurate. **NOTE: this question applies only to persistent vegetation that is not grazed or mowed** (or if grazed, the vegetation is taller than 6 inches).

Comment [33]: **Question:** *We are dealing with a wetland that has been a part of a grazing rotation for several years. As of yesterday, the wetland had not been grazed yet this year; however, in a week or two the land-owner is likely to rotate some of his animals into the wetland as a part of his annual grazing rotation. How long does a wetland need to be abandoned to be considered ungrazed*?
A. This question reflects the bigger issue of temporal changes in natural systems that we cannot capture in a "snap-shot" approach to characterizing wetlands. The suggested approach in this case would be to go back to the original function and start from there. The way I would phrase the question is: Is the vegetation in the wetland 6" or less at the time when the wetland is receiving surface waters that transport sediment and pollutants? If the grazing occurs in summer (because the area is too wet for cows in the winter) but the vegetation has time to grow again before the flood season, then the system is ungrazed because it will have the higher vegetation at the time of flooding. If however, the grazing pressure is intense enough that the grass does not have time to recover during the flood season then it should be considered "grazed.

An easy way to estimate the amount of persistent vegetation is to draw a small diagram of the wetland boundary and within it map the areas that are open water, covered with aquatic bed plants, mudflats or rock. Also include areas that are grazed because much of the vertical structure of wetland plants is removed when plants are grazed. The remaining area is then by default the area of persistent vegetation. Figure 17 shows a depressional wetland in which persistent vegetation is between 1/2 and 95% of the area of the wetland. The remainder is open water.

Figure 17: A depressional wetland in which persistent, ungrazed, vegetation cover between ½ and 95% of the area of the wetland.

D 1.4 *Characteristics of seasonal ponding or inundation*.

Rationale for indicator: The area of the wetland that is seasonally ponded is an important characteristic in understanding how well it will remove nutrients, specifically nitrogen. The highest levels of nitrogen transformation occur in areas of the wetland that undergo a cyclic change between oxic (oxygen present) and anoxic (oxygen absent) conditions. The oxic regime is needed so certain types of bacteria will change nitrogen that is in the form of ammonium ion (NH_4^+) to nitrate, and the anoxic regime is needed for denitrification (changing nitrate to nitrogen gas) (Mitsch and Gosselink 1993). The area that is seasonally ponded is used as an indicator of the area in the wetland that undergoes this seasonal cycling. The soils are oxygenated when dry but become anoxic during the time they are flooded.

To answer this question you will need to estimate how much of the wetland is seasonally ponded with water. This is the area that gets flooded at some time of the year, the water remains on the surface for 2 months or more, and then it dries out again.

Comment [34]: Two months of ponding has to be continuous to allow for anoxic conditions to develop.

One way to estimate this area is to make a rough sketch of the wetland boundary, and on this diagram draw the outside edge of the area you believe has surface water during the wet season. If the wetland also has permanent surface water you will have to draw this and subtract it when making your estimate (see Figure 18).

Figure 18: Sketch showing the boundaries of areas that are seasonally ponded and permanently ponded. The answer to question D 1.4 for this wetland is that the area seasonally ponded is more than ½ the total area of the wetland.

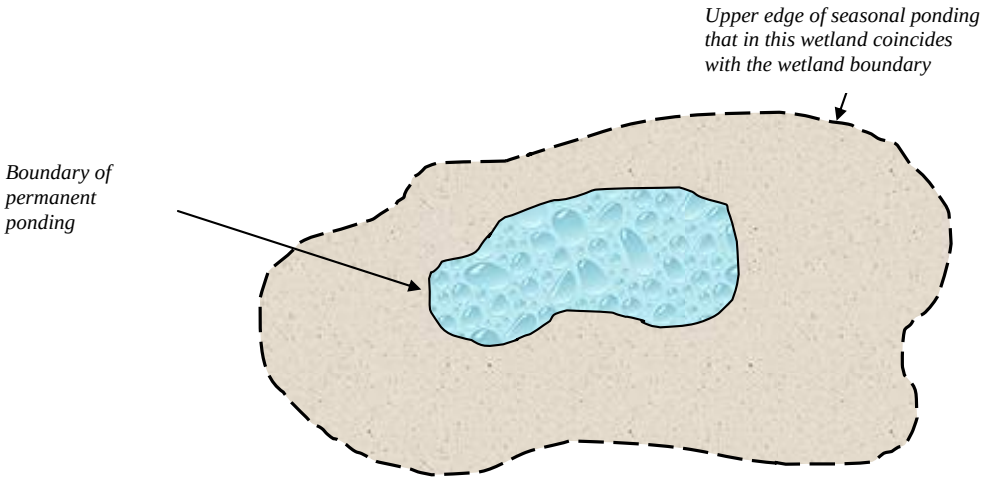

During the dry season, the boundary of areas ponded for several months (*seasonal ponding*) will have to be estimated by using one or more of the following indicators.

- Marks on trees and shrubs of water/sediment/debris (Figure 19). The boundary of seasonal ponding can be estimated by extrapolating a horizontal line from this mark to the edge of the wetland.
- Water stained vegetation lying on wetland surface (grayish or blackish appearance of leaves on the surface).
- Dried algae left on the stems of emergent vegetation and shrubs and on the wetland surface (Figures 20, 21).



Figure 19: Water mark on tree showing vertical extent of seasonal ponding.

Figure 20: Small depressional wetland covered with algae. The edge of the algae marks the area that is seasonally ponded.

Figure 21: Algae left hanging on vegetation as wetland dried out. The top of the algae marks the vertical extent of seasonal ponding. The boundary of seasonal ponding can be estimated by extrapolating a horizontal line from this mark to the edge of the wetland.



NOTE: Avoid making visual estimates of area covered by seasonal ponding when standing at the wetland edge. These estimates are usually very inaccurate. A simple sketch, or a drawing of the boundary on an aerial photograph are much more accurate tools to use for estimating area.

D 2.0 Does the Depressional Wetland Have the Opportunity to Improve Water Quality?

Rationale for indicator: The opportunity for wetlands to improve water quality in a watershed is related to the amount of pollutants that come into the wetland. Qualitatively, the level of pollutants can be correlated with the level of disturbance, development, and intensity of agriculture in the landscape. For example, relatively undisturbed watersheds will carry much lower sediment and nutrient loads than those that have been impacted by development, agriculture, or logging practices (Hartmann et al. 1996, and Reinelt and Horner 1995). The opportunity that a wetland has to improve water quality is, therefore, linked to the amount of development, agriculture, or logging present in its immediate surroundings or in the up-gradient part of its contributing basin.

For the purpose of rating, it is assumed that a wetland has the opportunity to improve water quality if the amount of pollutants coming into the wetland as a result of human activities is higher than the pollutants (sediment and nutrients) that would be coming from natural causes. It is the removal of this excess pollution that is considered to be a valuable function for society.

Answer YES to the question if there are pollutants caused by human activities in groundwater or surface water coming into the wetland that would otherwise reduce water quality in streams, lakes or groundwater down-gradient from the wetland.

Users of the rating system must make a qualitative judgment on the opportunity of the depressional wetland to actually improve water quality by asking the question. Are there any sediments, nutrients, toxic chemicals, or other pollutants coming into the wetland from human activities that can reduce water quality waters down-gradient from the wetland? Pollutants can come into a wetland both through groundwater and surface runoff.

A key to characterizing the opportunity for this group of functions is to consider the routing of runoff into and through a wetland. If adjacent areas lack evidence of surface runoff that enters the wetland, then few if any pollutants may be transferred to the wetland. Some systems of ditches that are found along the edges of wetlands route polluted runoff away from the wetland. If the wetland never floods then the pollutants have no chance to interact with the wetland. In these cases the wetland would not have the opportunity to improve water quality even though pollutants are introduced into the aquatic system in the vicinity of the wetland.

The question on the rating form lists several examples of conditions that result in pollutants reaching a wetland from human activities and therefore provide the opportunity for the wetland to improve water quality. You are asked to note which of the following conditions are present. These are common sources of pollutants.

- Grazing in the wetland or within 150 ft. The issue here is nutrients coming into the wetland from animal droppings, from domesticated animals. The wetland has the opportunity to improve water quality if you can see recent droppings from domesticated animals, and you judge that nutrients and bacteria from these can be washed into the wetland.

Comment [35]: Septic fields do contribute nitrogen to groundwater because it is not degraded underground. Generally I suggest that wetlands would get the multiplier if there are any septic fields within 300 ft of the wetland. There is some information from Cape Cod that suggests the nitrogen from septic systems will travel up to a mile, but this was in sandy soils. Opportunity should not be counted, however, if you know with certainty that the groundwater flows in the direction opposite from the wetland.

Comment [36]: Wetlands can receive polluted waters even if they have well vegetated and large buffers. If a stream enters the wetland that drains areas where pollutants are released then the wetland does have the opportunity regardless the size of the buffer.

Comment [37]: . If areas that were once downgradient of a wetland have been filled to higher elevations and developed, then contaminated surface water can drain from the filled area to the wetland, and it will have the opportunity. All of the questions in the rating system are based on current conditions even if they have been heavily altered by humans (e.g. wetlands behind dikes are rated as depressional rather than riverine).

- Untreated stormwater flows into the wetland. Stormwater is a source of sediment and toxic compounds.
- Tilled fields or orchards within 150 feet of wetland. Agriculture is a source of pesticides, nutrients, and sediments. The input of these pollutants to the wetland can be either by surface runoff or windblown dust.
- A stream or culvert brings water into wetland from developed areas, residential areas, farmed fields, roads, or areas that have been clear-cut within the last five years. Streams or culverts can bring in pollutants that are released outside the immediate area of the wetland. If you find a stream or culvert coming into the wetland, you will need to trace the course of the stream and determine if it passes through areas that can release pollutants.
- Land uses within 150 ft of the wetland that generate pollutants (residential areas having more than 1 house per acre, urban areas, commercial areas, and golf courses). These areas provide a potential source of pollutants from lawn care, driveways, pets, and parking lots.

The rating form has space to note potential sources of pollutants coming into the wetland not mentioned above. If you observe or know of other sources, note this on the form.

Note: Depressional wetlands that have no outlet (closed depression) may still have the opportunity to remove nutrients because they are usually connected to the groundwater system. Some pollutants such as nitrates and ammonia can be carried into the groundwater from surface runoff. Closed depressions, therefore, may provide a significant function by removing nitrates before they can get into the groundwater. Figure 15 shows a small depressional wetland in a heavily grazed pasture. This wetland has the opportunity to improve water quality before the water enters the groundwater.

Note: Highway infrastructure, both existing and proposed, include features that are designed to convey and treat water for water quality improvements and flow control. These features, including ditches, vegetated filter strips, stormwater ponds, infiltration basins, and other stormwater best management practices (BMPs), route water from and through a project area, and therefore must be understood to adequately make an "opportunity call" for wetlands located near the highway. If these systems are effective at blocking most nutrients and pollutants from getting into a wetland the wetland will **not** have the opportunity to perform these functions.

The data sheet gives the number of points a wetland should score for the indicators of potential. Add the scores for the indicators of potential and multiply by [1] or [2] depending on the "opportunity." The total score should be carried forward to page 1 of the rating form.

Comment [38]: Stormwater ponds do not remove all pollutants leaving them, even those constructed today, and there are ample data confirming this. Thus, a wetland receiving water from a stormwater pond will have the opportunity to further improve water quality. In fact, constructed wetlands are often used to "polish" such discharges. Furthermore, wetlands that receive stormwater are probably located in developed areas where other forms of polluted surface runoff can reach them.

Comment [39]: When considering whether the agricultural practices introduce pollutants to the wetland (and thereby provide it with the opportunity) you need to consider several factors.
First, is the field upslope of the wetland and within 150 ft? If so, you can assume that some contaminated surface water will runoff. If the buffer between the field and the wetland has a good vegetative cover (and/or sod) then rills may not form.
Secondly, fields often have pesticides applied through aerial spraying. In that case one might also expect some overspray when it is windy. Spray can travel between 50-150ft and this would also be a source of pollutants to the wetland.
Third, nutrients added to fields have been shown to infiltrate and contaminate groundwater. This groundwater may then daylight in the wetland and bring in pollutants.

Comment [40]: The literature says that it takes at least 150 ft of a vegetated buffer to remove 60-80% of some pollutants from surface runoff into a wetland. That is why 150 ft is used as the guideline in question D2. Thus, untreated runoff from a road or parking lot that is only 50-60 ft away does provide the "opportunity for the wetland."

D 3.0 Does the Depressional Wetland Have the <u>Potential</u> to Reduce Flooding and Stream Erosion?

D 3.1 *Characteristics of surface water outflows from the wetland:*

Rationale for indicator: Wetlands with no outflow are more likely to reduce flooding than those with outlets, and those with a constricted outlet will more likely reduce flooding than those with an unconstricted outlet (review in Adamus et al. 1991). In wetlands with no outflow all waters coming in are permanently stored and do not enter any streams or rivers. Constricted outlets will hold back flood waters and release them slowly to reduce flooding downstream.

See the description for question D 1.1. This question is answered the same way as question D 1.1. The difference between D 1.1 and D 3.1, however, is in the scores assigned each type of outflow. Differences in scores are based on the difference in importance of the outflow characteristics to the "water quality" functions and to the hydrologic functions.

D 3.2 *Depth of storage during wet periods (estimating "live storage"):*

Rationale for indicator: The amount of water a wetland stores is an important indicator of how well it functions to reduce flooding and erosion. Retention time of flood waters is increased as the volume of storage is increased for any given inflow (Fennessey et al. 1994). It is too difficult to estimate the actual amount of water stored for a rapid tool such as the rating system, and, therefore, we use an estimate of the maximum depth of the "live" storage as a surrogate. This is only an approximation because depressional wetlands may have slightly different shapes and therefore the volume of water they can store is not exactly correlated to the maximum depth of storage. The correlation, however, was judged to be close enough for the purposes of this rating system.

Live storage is a measure of the volume of storage available during major rainfall events that cause flooding in western Washington. This indicator recognizes that some wetlands, particularly those with groundwater connections, have water present all year around, or have some storage below the elevation of the outlet that does not contribute to reductions in peak flows (so called "dead storage"). In most depressional wetlands in western Washington the depressions have filled to the edge of the outlet by the time the peak flooding occurs (Hruby et al. 1999).

Locate the outlet of the wetland and identify the lowest point of the outlet (Figures 22, 23). In wetlands without outlets identify the deepest "hole" if the wetland is dry (Figure 24), or the level of the areas that are permanently flooded. Estimate the difference in elevation between these low points and the marks of seasonal inundation in D 1.4. This will provide an estimate of the depth of live-storage during the seasonal high water. Try to find water marks as close to the outlet, or low point, as possible so you can make visual estimates of the height from the outlet. Figures 22, 23 show water marks directly on the culverts. Estimate the difference in elevation between the lowest point of the outlet and the level at which

you noted marks of inundation. There are four thresholds of concern: 1) more than 3 ft of storage, 2) between 2-3 ft of storage, 3) between 6 inches and 2 ft of storage, and 4) less than 6 inches of storage. These thresholds can usually be estimated without needing to use special equipment.

NOTE 1: If the outlet is a beaver dam or weir, treat the top of the dam or weir as the lowest point. If water is flowing over the dam then the water surface anywhere in the wetland can be used to establish the low point.
NOTE 2: If the wetland has multiple outlets, try to find the one that has the lowest topographic elevation.
NOTE 3: Sometimes the lowest point of the outlet is flooded or flowing. In these cases, measure from the bottom of the outlet to the level of marks of average seasonal flooding. A common mistake is to measure from the current water level in the outlet to the marks of flooding.
NOTE 4: It can be difficult to extrapolate the height of flooding above the lowest point of the outlet in large wetlands where the flood marks are distant from the outlet.

Comment [41]: Beaver dams generally have less than 6 inches of live storage because they allow water to flow out over a wide area. Four inches of live storage was the highest measured in the 11 beaver dams that were visited during the calibration of the methods.

Figure 22: A box culvert that is the outlet of a depressional wetland. The live-storage is measured as the distance between the bottom of the culvert and the water marks on the side. The distance is approximately 15 inches.

Figure 23: A round culvert with water still present. Measure the distance from the bottom of the culvert, not the present water level. The depth of storage is approximately 5 inches.

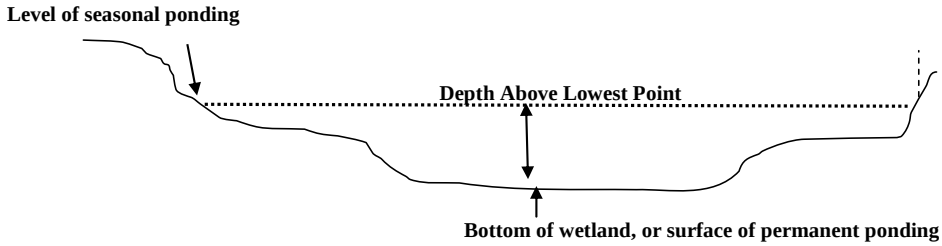

Figure 24 – Measuring maximum depth of seasonal ponding in a wetland without an outlet.

Headwater wetlands: This question also asks if the wetland being categorized is a "headwater" wetland. Depressional wetlands found in the headwaters of streams often do not store surface water to any great depth. They are however, important in reducing peak flows because they slow down and "desynchronize" the initial peak flows from a storm (Brassard et al. 2000). Their importance in hydrologic functions is often under-rated (statement of Michael L. Davis, Deputy Assistant of the Army, before the committee on Environment and Public Works, Subcommittee on Clean Air, Wetlands, Private Property and Nuclear Safety, United State Senate, June 26, 1997). The depth of seasonal storage in headwater wetlands was judged to be an inadequate representation of the importance of these wetlands in the hydrologic functions. For this reason, headwater wetlands are scored 5 points, out of 7 possible, regardless of the depth of seasonal storage.

To identify if the wetland being rated is a "headwater" wetland, use the information collected in question D 1.1. If the wetland has a permanent or seasonal outflow but NO inflow from a permanent or seasonal stream, it is probably a "headwater" wetland for the purposes of this categorization. NOTE: One exception to this criterion is wetlands whose water regime is dominated by groundwater coming from

irrigation practices. Depressional wetlands at the base of dams or edge of irrigation canals are not headwater wetlands, even if they have surface water that flows out of them without an inflow.

D 3.3 *Contribution of the wetland to storage in the watershed:*

Rationale for indicator: The potential of a wetland to reduce peak flows from its contributing basin is a function of its retention time (volume coming into a unit during a storm event /the amount of storage present). The area of the contributing basin is used to estimate the relative amount of water entering it, while the area of the wetland is used to estimate the amount of storage present. Large contributing basins are expected to have larger volumes for any given storm event than smaller basins. Thus a small wetland with a large contributing basin is not expected to reduce peak flows as much as a large wetland with a small contributing basin.

This question asks you first to estimate the area of land that is found upstream of the wetland and that contributes surface water to the wetland. This is called the contributing basin or watershed to the wetland. You will then need to estimate the area of the wetland and calculate the ration of the two. You do not need to estimate these areas exactly because the scoring is based on thresholds for the ratio. If the contributing basin is less than 10 times the size of the wetland itself, the wetland will score the most points. On the other hand, if the area of the contributing basin is more than 100 times the area of the wetland the score is [0], and you will not need to make estimates.

Comment [42]: You can use whatever means available to calculate the upstream basin contributing surface water to a wetland. A topographic map works well if the landscape is not too confusing. If you have GIS with basin boundaries you will have to be careful to include only the areas upgradient of the wetland. Please note that the estimates do not have to be too accurate. There are only two critical thresholds - contributing basin is 10x the area of the wetland and 100 x the area of the wetland. Thus, the polygons can be very roughly drawn unless you are near either of the thresholds.

D 4.0 Does the Depressional wetland Have the <u>Opportunity</u> to Reduce Flooding and Stream Erosion?

Rationale for the indicator: The opportunity for wetlands to reduce the impacts of flooding and erosion is based on the presence of human or natural resources that can be damaged by these processes. The indicator used characterizes whether the wetland's position in the landscape protect downgradient resources flooding. We ask if there are resources in the watershed that can be damaged by flooding and erosion. These resources include both human and natural ones.

Answer YES if the wetland is in a position in the watershed where the flood storage, or reduction in water velocity, it provides can reduce damage to downstream property and aquatic resources.

One way to consider this question is to ask yourself, where would the surface water coming into a wetland go if the wetland were filled? The surface water that would have been stored in the wetland during storms has to go somewhere. If the surface water would runoff directly into a stream or river that has problems with flooding, then the storage provided by the wetland is important because it decreases the downstream flooding. In this case the wetland DOES have the opportunity. If, however, the water leaving the wetland is controlled in some way that prevents it from affecting flooding, the wetland does NOT have the opportunity. A USGS topographic map is a good tool to use to answer this question. The map will show buildings, bridges, or other structures in the floodplain of a river or stream. An

Comment [43]: Generally, most urban and urbanizing areas can be considered to have flooding problems because of the changes in surface flows due to impervious surfaces.

aerial photograph can also be useful to identify resources that might be impacted by increases in surface flows.

The landscapes in western Washington are quite varied and it may be difficult to judge whether a wetland has the opportunity to perform hydrologic functions. The following points are provided as a guide to help you answer this question.

- Many depressional wetlands with no surface water outflow have the opportunity to perform the hydrologic functions because they are up-gradient of resources. They are actually performing the hydrologic functions at the highest levels possible. No surface water leaves the wetland to cause flooding or erosion. The water either infiltrates to groundwater or it evaporates. To answer the "opportunity" question for a wetland with no outflow, try to picture the wetland as "filled" with a parking lot. Where would the surface water it normally stores flow? If it would flow into a swale, channel, or stream, there is a possibility that the flow would increase flooding or erosion.
- When a wetland is situated upslope of a road where water movement through the road is limited by ineffective culverts, the roadway typically acts a levee, de-coupling upslope wetlands from the floodway. The road delays drainage from entering the floodway in a timeframe where it can contribute to peak flows. Also, the road prevents surface flows within the floodway from directly entering the wetland as they rise and using the storage capacity of wetlands that are upslope of the road. Wetlands upslope of a road **do not have** opportunity to provide hydrologic functions if the road impounds surface water near the rated wetland during flood events and keeps it impounded for some time after the flood recedes. This indicates that the hydrologic connection between the floodway and the upslope area is impaired. If, however, the water impounded on the upslope side of the road recedes at the same rate as a flooding event, you can assume the connections through the road are not constrained. In this case the storage provided by the wetland on the upslope side is important, and the wetland **does have** the opportunity.

Comment [44]: : Most closed systems have the opportunity if the surface flow in their vicinity drains to a system that has flooding problems anywhere downstream. So even head water systems may have the opportunity. The question you need to ask yourself in looking at closed systems is: Where would the surface water that currently flows into the closed system go if the wetland were filled? Look for a low point around the circumference of the depression and try to project the path of the surface flow from that location. If it goes to a stream or river with a flooding problems (or if salmon redds are present that can be destroyed by excessive velocities) then the wetland has the opportunity.

Comment [45]: The intention here is to address the situation where the depressional wetland is part of a system that has some man-made control (even if not planned) of flooding downstream. We do not assign opportunity to wetlands that are on reservoirs because flooding downstream is controlled by dams or other such structures. The situation we were trying to describe here is a wetland that lies along a road where the water is constrained by an undersized culvert or no culvert at all. In this case the wetland can be considered as part of a "temporary" lake or pond, and we decided that the storage provided by this wetland was not a significant amount and not worth scoring (just like we do not score the storage capacity of lake-fringe wetlands).
There are no "absolutes" in natural systems, and anytime we identify "boundaries" that separate specific "states" we end up with problems. This is one of those. At what point does the storage become insignificant? This bullet was included to address some very strongly felt views of DOT wetland staff based on their experience with roads.

- Wetlands that are situated at the base of a hillside, typically receive significant water inputs from groundwater. The rating system includes guidance that states wetlands that receive 90% of their hydrology from groundwater do not have the opportunity. Seep wetlands at the base of hills that are outside of the floodplain generally meet the intent of this criteria because of their landscape position. If the only hydrologic inputs that can be observed are from a spring/seep emerging from a hillslope, then the rated wetland likely does **not** have opportunity. If, however, there are indicators that the wetland receives surface runoff from further up the slope (e.g. small gullies, washes, etc.) as well as groundwater, then the wetland may have the opportunity if there are flooding problems further downstream.
- A depressional wetland that receives only return flow from irrigation also does **not** have the opportunity to perform the hydrologic functions. Since the inflow is controlled, there is little chance that the water coming into the wetland will cause downstream flooding or erosion.
- A depressional wetland behind a dike in a river mouth does **not** have the opportunity because there are few resources further downstream that can be impacted by flooding, and the wetland is often disconnected from the floodplain.
-

Comment [46]: A wetland can be considered to have more than a 90% GW influence if there is no seasonal or permanent surface water inflow and a very small contributing basin. Depressional wetlands in western Washington, however, rarely, if ever get most of their water from groundwater. Assume an average rainfall of 48" in western Washington and an average rate of evapotranspiration of 18" /year. Thus a minimum of 30" /yr comes into the unit from rain. To exceed the 90% threshold the unit would need to receive the equivalent of 300 inches of groundwater/ unit area. A 1 acre wetland would need a minimum of 25 acre feet of groundwater flowing through the system to meet the volume threshold.

Comment [47]: Exceptions are certain areas of Pierce and Thurston counties where flooding from groundwater occurs. Filling groundwater dominated wetlands here would reduce the surface storage of groundwater and may cause additional flooding problems. **Groundwater dominated units in the areas prone to GW flooding should be categorized as having the opportunity**. See USGS information for Puget Sound at: wa.water.usgs.gov/projects/**puget**hazards/PDF/fs111_00.pdf

Comment [48]: When a unit has two or more HGM classes you answer the questions for the entire unit, not just the depressional part.
For example, in the case where a small stream (riverine class) flows into a depression that seems to be dominated by groundwater try to judge the total water budget for both the riverine and depressional systems. If the stream coming into the depression isproviding less than 10% of the water leaving through the depression you can assume the system is dominated by groundwater.

Comment [49]: If the wetland drains to a retention/stormwater system determine if the retention has a high water overflow or a berm that can be overtopped. The wetland **does** have the opportunity if the storage it provides is more than the extra storage available in the retention system above the 2 year storage level.

5.3.4 Questions Starting with "R" (for Riverine and Freshwater, Tidal Fringe Wetlands)

Water Quality and Hydrologic Functions in Riverine and Freshwater, Tidal Wetlands

R 1.0 Does the Wetland have the Potential to Improve Water Quality?

R 1.1 *Area of surface depressions within wetland that can trap sediments and associated pollutants during a flooding event*:

Rationale for indicator: Depressions in riverine wetlands will tend to accumulate sediment and the pollutants associated with sediment (phosphorus and some toxics) because they reduce water velocities (Fennessey et al. 1994), especially when the river floods. Wetlands where a larger part of the total area has depressions are relatively better at removing pollutants than those that have no such depressions.

For this question you will need to estimate the fraction of the wetland that is covered by depressions. Make a simple sketch of the wetland boundary, and on this superimpose the areas where depressions are found. From this you can make a rough estimate of the area that has depressions and determine if this is more than ¾ or more than ½ of the total area of the wetland. Standing or open water present in the wetland when the river is not flooding are good indicators of depressions. Figure 25 shows a riverine wetland with depressions filled with water.

Comment [50]: Generally you would count depressions that hold water for more than week after a flood recedes. If a depression is not flooded at the time of your site visit , look for the deposition of fine or mucky sediments in the bottom of the depression. Fine sediments indicate the water was present in the depression for longer periods of time.



Figure 25: A riverine wetland in an old oxbow of the Nisqually River, with one big depression that is filled with water and covers more than ¾ of the wetland.

R 1.2 *Characteristics of the vegetation in the wetland:*

Rationale for indicator: Vegetation in a riverine wetland will improve water quality by acting as a filter to trap sediments and associated pollutants. The vegetation also slows the velocity of water which results in the deposition of sediments. Persistent, multi-stemmed plants enhance sedimentation by offering frictional resistance to water flow (review in Adamus et al. 1991). Shrubs and trees are considered to be better at resisting water velocities than emergent plants during flooding and are scored higher. Aquatic bed species or grazed, herbaceous (non-woody) plants are not judged to provide much resistance to water flows and are not counted as "filters."

For this question you will need to group the vegetation found within the wetland into three categories – 1) Forest or shrub, 2) ungrazed emergent plants (> 6 inches high), and 3) neither forest, shrub nor un-grazed emergents.

There are two size thresholds used to score this characteristic – more than 2/3 of the wetland area is covered in either emergent, forest, or shrubby vegetation, and more than 1/3 is covered. These thresholds can usually be estimated visually in small wetlands. Large wetlands, however, may require you to draw the area of vegetation types on a map or aerial photo before you can feel confident that your estimates are accurate.

Comment [51]: *Question on R 1.2 and R 3.2: We are dealing with a riverine wetland that has been a part of a grazing rotation for several years. As of yesterday, the wetland had not been grazed yet this year; however, in a week or two the land-owner is likely to rotate some of his animals into the wetland as a part of his annual grazing rotation. How long does a wetland need to be abandoned to be considered ungrazed*?
A. This question reflects the bigger issue of temporal changes in natural systems that we cannot capture in a "snap-shot" approach. The suggested approach in this case would be to go back to the original function and start from there.
The way I would phrase the question is: Is the vegetation in the wetland 6" or less at the time when the river floods and is actually transporting sediment that can be trapped? If the grazing occurs in summer (because the area is too wet for cows in the winter) but the vegetation has time to grow again before the flood season, then the system is ungrazed because it will have the higher vegetation at the time of flooding. If however, the grazing pressure is intense enough that the grass does not have time to recover during the flood season then it should be considered "grazed."

R 2.0 Does the Wetland Have the <u>Opportunity</u> to Improve Water Quality?

Rationale for indicator: The opportunity for wetlands to improve water quality in a watershed is related to the amount of pollutants that come into the wetland. Qualitatively, the level of pollutants can be correlated with the level of disturbance, development, and intensity of agriculture in the landscape. For example, relatively undisturbed watersheds will carry much lower sediment and nutrient loads than those that have been impacted by development, agriculture, or logging practices (Hartmann et al. 1996, and Reinelt and Horner 1995). The opportunity that a wetland has to improve water quality is, therefore, linked to the amount of development, agriculture, or logging present in its immediate surroundings or in the up-gradient part of its contributing basin.

For the purpose of rating, it is assumed that a wetland has the opportunity to improve water quality if the amount of pollutants coming into the wetland as a result of human activities is higher than the pollutants (sediment and nutrients) that would be coming from natural causes. It is the removal of this excess pollution that is considered to be a valuable function for society.

Answer YES if there are pollutants in groundwater or surface water coming into the wetland that would otherwise reduce water quality in streams, lakes or groundwater down-gradient from the wetland.

Users of the rating system must make a qualitative judgment on the opportunity of the riverine wetland to actually improve water quality by asking the question. Are there any sediments, nutrients, or toxic chemicals coming into the wetland from human activities that would otherwise reduce water quality in streams, lakes or groundwater down-gradient from the wetland? Pollutants can come into a riverine wetland through

groundwater (if the wetland is a place where groundwater comes in from the sides of a river valley), surface runoff, or overbank flooding from a stream or river.

The question on the rating form lists several examples of conditions that result in pollutants reaching a wetland and therefore provide the opportunity for the wetland to improve water quality. You are asked to note which of the following conditions provide the sources of pollutants.

- Grazing in the wetland or within 150ft. The issue here is nutrients coming into the wetland from animal droppings from domesticated animals. The wetland has the opportunity to significantly improve water quality if you can see recent droppings from domesticated animals, and you judge that nutrients and bacteria from these can be washed into the wetland.
- Untreated stormwater flows into the wetland. Stormwater is a source of sediment and toxic compounds.
- Tilled fields or orchards within 150 feet of wetland. Agriculture is a source of pesticides, nutrients, and sediments. The input of these pollutants to the wetland can be either by surface runoff or windblown dust.
- A stream or culvert discharges water into a wetland from developed areas, residential areas, farmed fields, roads, or areas that have been clear-cut within the last five years. Streams or culverts can bring in pollutants that are released outside the immediate area of the wetland. If you find a stream or culvert coming into the wetland, you will need to trace the course of the stream and determine if it passes through areas that can release pollutants. Use topographic maps or aerial photos to confirm this observation.
- Land uses within 150 ft upslope of the wetland that generate pollutants (residential areas having more than 1 house per acre, urban areas, commercial areas, and golf courses). These areas potential source of pollutants from lawn care, driveways, pets, and parking lots.
- The river or stream adjacent to the wetland has a contributing basin where human activities have raised levels of sediment, toxic compounds or nutrients in the river water. These pollutants can reach the wetland during floods. Generally, a riverine wetland will have the opportunity to improve water quality if the adjacent river or stream does not meet standards for water quality. The list of waters that do not meet standards for water quality, as required under Section 303(d) of the federal Clean Water Act can be found at http://www.ecy.wa.gov/programs/wq/links/impaired_wtrs.html

The rating form has space to note potential sources of pollutants coming into the wetland from sources not mentioned above. If you observe or know of other sources, note this on the form.

R 3.0 Does the Wetland Have the <u>Potential</u> to Reduce Flooding and Stream Erosion?

R 3.1 *Characteristics of the "overbank" flood storage the wetland provides, based on the ratio of the channel width to the width of the wetland:*

Rationale for indicator: The ratio of the width of the channel to the width of the wetland is an indicator of the relative volume of storage available within the wetland. The width of the stream between banks is a good indicator of the relative flows at that point in the watershed. Wider streams will have higher volumes of water than narrower streams. More storage is therefore needed in larger systems to lessen the impact of peak flows. The width of the wetland perpendicular to the stream is used as an indicator of the amount of short-term storage available during a flood event. A wetland that is wide relative to the width of the stream is assumed to provide more storage during a flood event than a narrow one. The ratio of the two values provides an estimate that makes it possible to rank wetlands relative to each other in terms of their overall potential for storage.

You will need to estimate the average width of the wetland perpendicular to the direction of the flow, and the width of the stream or river channel (distance between banks). In these areas calculate this ratio by taking the width of the wetland and dividing by the width of the stream. There are five thresholds for scoring: a ratio more than 20, a ratio between 10 – 20, a ratio between 5 – <10 , a ratio between 1 - <5, and a ratio < 1 .

Riverine wetlands are found in different positions in the floodplain and it may sometimes be difficult to estimate this indicator. The following bullets describe some common types of riverine wetland and how to estimate this indicator.

- If the vegetated wetland lies within the banks of the stream or river, the ratio is estimated as the average width of the "delineated" wetland / average distance between banks. Figure 26 shows a wetland where vegetation fills only a small part of the distance between the banks. In this case the ratio is < 1.

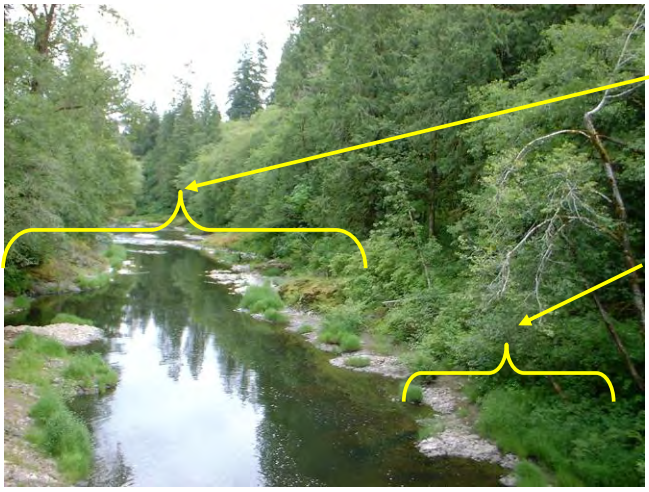

Figure 26. A riverine wetland where the width of the wetland is less than the distance between banks (< 1).

- If the wetland lies outside the existing banks of the river, you may need to estimate the distances using a map or aerial photograph. Riverine wetlands in old oxbows may be some distance away from the river banks. Instead of trying

to estimate a width for the wetland and the distance between banks in feet or yards, it may be easier to estimate the ratio directly. Ask yourself if the average width of the wetland is more or less than the distance between banks. If it is more, is it more than five times as wide? If not, the ratio is between 1- <5. If it is more than five times greater, is it more than 10 times, etc. Figure 27 shows a riverine wetland in an old oxbow where the ratio was judged to be between 1-<5.

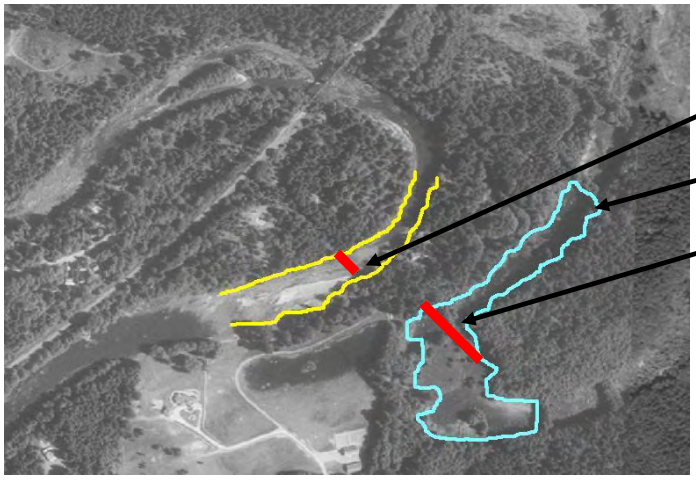

Figure 27: A riverine wetland in an old oxbow of the Nisqually River where the average width of the wetland is between 1-5 times the width of the river channel.

- If you are including the river or stream as part of the wetland (see p. 15), then the width of the stream is also included in the estimate of the width of the wetland.
-

Comment [52]: In braided channels: If the wetland is associated with only one braid you would still use the cumulative width of all channels to calculate the average width of the channel.

R 3.2 *Characteristics of vegetation that slow down water velocities during floods:*

Rationale for indicator: Riverine wetlands play an important role during floods because their vegetation acts to slow water velocities and thereby erosive flows. This reduction in velocity also spreads out the time of peak flows, thereby reducing the maximum flows. The potential for reducing flows will be greatest where the density of wetland vegetation and other obstructions is greatest and where the obstructions are rigid enough to resist water velocities during floods (Adamus et al. 1991). The indicator used in the rating system combines both characteristics for the scoring. Shrubs and trees are considered to be better at resisting water velocities than emergent plants. Aquatic bed species are judged not to provide much resistance and are not counted. Wetlands with a dense cover of trees and shrubs are scored higher than those with only a cover of emergent species.

For this question you will need to group the vegetation found within the wetland into two

categories – 1) emergent, and 2) forest and/or scrub/shrub. These categories of plants are based on the "Cowardin" classification of wetlands (see p. 34).

There are four size thresholds used to score this characteristic – 1) forest or shrub for more than 1/3 the area of the wetland, 2) emergent plants > 2/3 area, 3) forest or shrub for > 1/10 area, 4) emergent plants > 1/3 area. Figure 28 shows an aerial photograph of a riverine wetland that has dense shrub vegetation over most of its area.

NOTE: If the wetland is covered with downed trees, you can treat large woody debris as "forest or shrub."

Figure 28**:** A riverine wetland in Bothell that has shrub vegetation over more than 1/3 of its area. Other important characteristics are: 1) the stream is part of the wetland because it is smaller than 50 ft. and there is wetland vegetation on both sides, 2) the average ratio of width of wetland to width of stream is greater than 20 (question R 3.1). Photo by Dan Crowell, Soundview Aerial Photography, Arlington, Wa 360-691-4419.

R 4.0 Does the Riverine Wetland Have the Opportunity to Reduce Flooding and Stream Erosion?

Rationale for the indicator: The opportunity for wetlands to reduce the impacts of flooding and erosion is based on the presence of human or natural resources that can be damaged by these processes. The indicators used characterize whether the wetland's position in the landscape will allow it to reduce flooding. We ask if there are resources in the watershed that can be damaged by flooding and erosion. These resources include both human and natural ones.

Answer YES if the wetland is in a landscape position where the flood storage, or reduction in water velocity, it provides can reduce damage to downstream property and aquatic resources. Riverine wetlands are by definition directly linked to the active floodplain (receive overbank flooding at least once every two years), and thus have the opportunity to perform this function if there are resources that can be impacted by

flooding.

This question requires you to consider the resources that might be impacted by flooding or erosive flows. Are there stream banks that might be eroded, structures that can be damaged, or natural resources that can be damaged in areas down-gradient from the wetland? A USGS topographic map is a good tool to use to answer this question. The map will show buildings, bridges, or other structures in the floodplain of a river or stream. An aerial photograph can also be useful to identify resources that might be impacted by increases in surface flows.

The landscapes in western Washington are quite varied and it may be difficult to judge whether a wetland has the opportunity to perform hydrologic functions. The following points are provided as a guide to help you answer this question.

- There are human structures and activities along the stream or river (roads, buildings, bridges, farms) that can be damaged by flooding.
- There are natural resources downstream (e.g. salmon redds) than can be damaged by flooding.
- Wetlands upslope of a state highway do not have opportunity to provide hydrologic functions if the road impounds surface water near the rated wetland during flood events and keeps it impounded for some time after the flood recedes.
- A wetland that is adjacent to, or discharges directly to large reservoirs where water levels are controlled does **not** have the opportunity to perform the hydrologic functions. The reservoir acts to buffer the impacts of the loss of water storage if a wetland were filled.
-

The rating form has space to note observations of resources that could be impacted by flooding not mentioned on the form. If you observe or know of other resources, note this on the form.

Comment [53]: *Question of the Columbia River:* If there are no resources or flooding problems along the streams going into the Columbia then the wetlands would not have the multiplier. I consider the Columbia to be so intensely controlled, even downstream of Bonneville dam that it no longer can be considered as having flooding problems (relative to streams and rivers that are not so intensely controlled).

Comment [54]: Freshwater tidal fringe wetlands, may, or may not have the opportunity to perform the hydrologic functions. It all depends on their position in the river. Freshwater tidal wetlands near the mouth of a river that is not developed (e.g. Nisqually River) probably do not have the opportunity because there are no resources that can be impacted by the storage or velocity reduction the wetland provides. Freshwater tidal wetlands that are further upstream, such as in the Snohomish River, can have the opportunity because there are resources downstream (diked fields, the city of Everett sewage treatment plant, etc.)

5.3.5 Questions Starting with "L" (for Lake-fringe Wetlands)

Water Quality and Hydrologic Functions in Lake-fringe Wetlands

L 1.0 Does the Lake-fringe Wetland have the Potential to Improve Water Quality?

NOTE: Lake-fringe wetlands have a maximum score of only 24 points for the water quality functions instead of 32. The technical review team concluded that lake-fringe wetlands do not improve water quality to the same extent as riverine or depressional wetlands because denitrification rates are reduced relative to other wetlands and any pollutants taken up in plant material will be more easily released into the water column when the plants die off.

L 1.1 *Average width of vegetation along the lakeshore*:

Comment [55]: The question is worded in both L 1.1 and L 3.1 as: "Average width …of vegetation along the lakeshore." In using these words we were implying linear distance along the lakeshore. Both captions for Figures 29 and 31 also state "along the shores of the lake," and are directly linked only to questions L 1.1 and L 3.1. There is no linkage to question L 1.2 which does deal with area. Whenever the area of vegetation is needed, the word "area" is used in the description of the question (e.g. D 1.3, D1.4, L 1.2). There might be some confusion because the generic term "area" in the figures to denote the location of the vegetation type but the caption specifically avoids using the word area as do the questions on the field form. The written guidance should be given precedence over the figures if there are any confusion in interpretation.

Rationale for indicator: The intent of this question is to characterize the width of the zone of plants that provide a vertical structure to trap or filter out pollutants or absorb them. Wetlands in which the average width of vegetation is large are more likely to retain sediment and toxic compounds than where vegetation is narrow (Adamus et al 1991). Even aquatic bed species that die back every year are considered to play a role in improving water quality. These plants take up nutrients in the spring and summer that would otherwise be available to stimulate algal blooms in the lake. In addition, aquatic bed species change the chemistry of the lake bottom to facilitate the binding of phosphorus (Moore et al. 1994).

It is difficult to map the outside edge of a wetland when it is along the shores of a lake where open water can extend out for large distances. For this reason the question is phrased in terms of width of vegetation perpendicular to the shore rather than the area of vegetation. There are three thresholds for scoring the average width of vegetation:

1) 33 ft or more (10m)
2) 16 ft - < 33 ft (5–10 m)
3) 6 ft - <16 ft. (2 – 5m)

For large wetlands along the shores of a lake it may be necessary to sketch the vegetation and average the width by segment, and then calculate an overall average. Figure 29 gives an example of such a sketch.

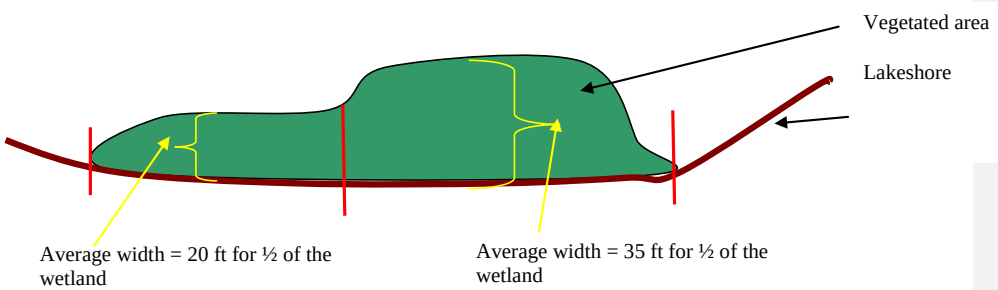

Figure 29: Estimating width of vegetation along the shores of a lake. The average width of vegetation for the entire area is: (20ft x 0.5) + (35 ft x 0.5) = 27.5 ft.

Figure 30 shows an actual lake-fringe wetland where the average width of vegetation is greater than 33 ft.

Figure 30: A lake-fringe wetlands where the vegetation is wider than 33 ft. The vegetation along the shores of this lake consists of a zone of shrubs and a zone of aquatic bed and emergent species.

L 1.2 *Characteristics of the vegetation in the wetland:*

Rationale for indicator: The intent of this question is to characterize how much of the wetland is covered with plants that are more effective at improving water quality in a lake environment. Herbaceous emergent species have, in general, been found to sequester metals and remove oils and other organics better than other plant species (Hammer 1989, and Horner 1992).

For this question you will need to group the vegetation found within the wetland into three categories – 1) herbaceous, 2) aquatic bed and 3) any other vegetation. For this question, the herbaceous plants can be either the dominant plant form (in this case it would be called emergent class) or as an understory in a shrub or forest community).

There are several size thresholds used to score this characteristic – more than 90%, more than 2/3, or more than 1/3, of the vegetated area is covered in herbaceous plants or other types. These thresholds can usually be estimated visually in small wetlands. Large wetlands, however, may require you to draw the area of vegetation types on a map or aerial photo before you can feel confident that your estimates are accurate.

NOTE: In lake-fringe wetlands the area of the wetland used as the basis for determining thresholds is only the area that is vegetated. Do not include any open water in determining the area of the wetland covered by a specific vegetation type.

L 2.0 Does the Lake-fringe Wetland Have the Opportunity to Improve Water Quality?

Rationale for indicator: The opportunity for lake-fringe wetlands to improve water quality can be correlated with the amount of pollutants discharged into the lake, or watershed upstream of the lake, on which the wetland is found. For example, relatively undisturbed watersheds will carry much lower sediment and nutrient loads than those that have been impacted by development, agriculture, or logging practices (Hartmann et al. 1996, and Reinelt and Horner 1995).

Answer YES if the wetland is on the shores of a lake where water quality is a problem. Generally, a lake-fringe wetland will have the opportunity to improve water quality if the adjacent lake does not meet water quality standards. The list of waters in which water quality standards are not met, as required under Section 303(d) of the federal Clean Water Act can be found at http://www.ecy.wa.gov/programs/wq/links/impaired_wtrs.html

In addition, users of the rating system must make a qualitative judgment on the opportunity of the lake-fringe wetland to actually improve water quality by asking the question. Are there any sediments, nutrients, or toxic chemicals coming into the wetland from the surrounding uplands that would otherwise reduce water quality in the adjacent lake? Pollutants can come into a wetland in groundwater or surface water discharging through the wetland to the lake. The following conditions give some examples of conditions that result in pollutants reaching a wetland and therefore provide the opportunity for the wetland to improve water quality.

- Grazing in the wetland or within 150 ft. of the wetland (input of coliform bacteria and nutrients from surface runoff)
- Untreated stormwater flows through the wetland (input of sediment and toxic compounds)
- Tilled fields or orchards within 150 feet of wetland (input of pesticides, sediment, and nutrients: input is either by surface runoff or windblown dust)
- A stream or culvert discharges water into wetland from developed areas, residential areas, farmed fields, or clear-cut logging (input of toxic compounds, sediments, nutrients).
- Land uses within 150 ft upslope of the wetland that generate pollutants (residential areas having more than 1 house per acre, urban areas, commercial areas, and golf courses). These areas are potential source of pollutants from lawn care, driveways, pets, and parking lots.
- Lakes with moderate to heavy use by powerboats, or the lake-fringe wetland is next to a boat launching ramp.

The rating form has space to note potential sources of pollutants coming into the wetland from sources not mentioned above. If you observe or know of other sources, note this on the form.

L 3.0 Does the Lake-fringe Wetland Have the Potential to Reduce Shoreline Erosion?

NOTE: Lake-fringe wetlands have a maximum score of only 12 points for the hydrologic functions instead of 32. The technical review team concluded that lake-fringe wetlands do not provide hydrologic functions to the same extent as riverine or depressional wetlands. The function of reducing shoreline erosion at the local scale was not judged to be as important as reducing peak flows and reducing erosion at the watershed scale, and should not be scored as highly.

Comment [56]: Lake fringe wetlands reduce erosion by dissipating wave energy before it reaches the shore.

L. 3.1 *Average width, and characteristics, of vegetation along the lakeshore (do not include aquatic bed species*):

Rationale for indicator: The intent of this question is to characterize how much of the wetland is covered with plants that provide a physical barrier to waves and protect the shore from erosion. This protection consists of both shoreline anchoring and the dissipation of erosive forces (Adamus et al. 1991). Wetlands that have extensive, persistent (especially woody) vegetation provide protection from waves and currents associated with large storms that would otherwise penetrate deep into the shoreline (Adamus et al 1991). Emergent plants provide some protection but not as much as the stiffer shrubs and trees.

This characteristic is similar to that used in L1.1 and L1.2, but the grouping of vegetation types and thresholds for scoring are different. If you are familiar with the Cowardin classification of vegetation you are looking for the areas that would be classified as "Scrub/shrub," "Forested," or "Emergent."

It is difficult to map the outside edge of a wetland when it is along the shores of a lake where open water can extend out for large distances. For this reason the question is phrased in terms of the width and type of vegetation found only within the area of shrubs, trees, and emergents. There are two thresholds for measuring the average width of vegetation [33 ft (10m) and 6 ft (2m)], and two thresholds based on area [3/4 and ¼ of the vegetated areas]. For large wetlands along the shores of a lake it may be necessary to sketch the vegetation types and average the width by type. Figure 31 gives an example of such a sketch.

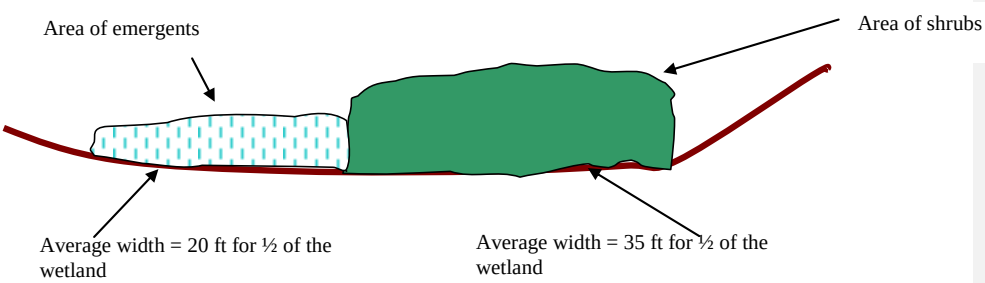

Figure 31: Estimating width of vegetation types along the shores of a lake. The average width of shrubs is 35 ft for ½ the wetland and emergents is 20 ft for ½ of the wetland. This wetland would score 4 points because more than 1/4 of the vegetation is shrubs greater than 33ft. wide.

L 4.0 Does the Lake-fringe Wetland Have the <u>Opportunity</u> to Protect Resources from Shoreline Erosion?

Rationale for indicator: Lake-fringe wetlands have the opportunity to protect a shoreline from erosion if there is some resource that could be impacted by this erosion. For example, houses are often built along a shoreline, and these can be damaged by shoreline erosion, especially if the house is on a bluff. Buildings, however, are not the only resource that can be impacted. A mature forest along the shores of a lake is an important natural resource that provides important habitat. Shoreline erosion, especially man-made erosion from boat wakes, may topple trees into the lake and reduce the overall area of this resource.

Answer YES if there are features along the shore next to the wetland that will be impacted if the shoreline erodes.

Users of the rating system must make a qualitative judgment on the opportunity of the lake-fringe wetland protect resources from shoreline erosion. Generally, a lake-fringe wetland does have the opportunity if:

- There are human structures and activities along the shore behind the wetland (buildings, fields) that can be damaged by erosion.
- There are natural resources along the shore (e.g. mature forests or other wetlands) behind the lake-shore wetland than can be damaged by shoreline erosion.

The rating form has space to note observations of resources along the shore that do not meet the criteria above. If you observe or know of other resources, note this on the form.

5.3.6 Questions Starting with "S" (for Slope Wetlands)

Water Quality and Hydrologic Functions in Slope Wetlands

S 1.0 Does the Slope Wetland have the Potential to Improve Water Quality?

NOTE: Slope wetlands have a maximum score of only 18 points for the water quality functions instead of 32. The technical review team concluded that lake-fringe wetlands do not improve water quality to the same extent as riverine or depressional wetlands because slope wetlands will tend to release water rather than trap it relative to other wetlands. The can be expected to be less effective at trapping sediment and all the pollutants associated with sediment.

Comment [57]: Typographic error. Should read "slope."

S 1.1 *Characteristics of the average slope of the wetland:*

Rationale for indicator: Water velocity decreases with decreasing slope. This increases the retention time of surface water in the wetland and the potential for retaining sediments and associated toxic pollutants. The potential for sediment deposition and retention of toxics by burial increases as the slope decreases (review in Adamus et al. 1991).

For this question you will need to estimate the average slope of the wetland. Slope is measured either in degrees or as a percent (%). In this rating system we use the latter measurement, (%), which is calculated as the ratio of the vertical change between two points and the horizontal distance between the same two points [vertical drop in feet (or meters) / horizontal distance in feet (or meters)]. For example, a 1 foot drop in elevation between two points that are 100 ft. apart is a 1% slope, and a 2 foot drop in the same distance is a 2% slope.

For large wetlands the slope can be estimated from USGS topographic maps of the area. The change in contour lines can be used to calculate the vertical drop between the top and bottom edges of the wetland. The horizontal distance can be estimated using the appropriate scale (printed at the bottom of the map). Local jurisdictions sometimes have assessor's maps that are contoured at 2 ft intervals. These can be very useful in estimating the slope.

For small wetlands it will be necessary to estimate the vertical drop visually and the horizontal distance by pacing or using a tape measure. Visual estimates of the vertical drop are more accurate if you can find a point of reference near the bottom edge of the wetland. Stand at the upper edge of the wetland and visualize a horizontal line to a tree, telephone pole, or another person at the lower edge of the slope wetland. The point at which the "imaginary" horizontal line intersects the object at the lower edge can be used to estimate the vertical drop between the upper and lower edges of the wetland (see Figure 32).

Comment [58]: If the slope of a wetland changes the best way to estimate the average is to calculate the slope between the upper most wetland boundary and the lowest point on the boundary. This will average out all the variations.

NOTE: If you are standing at the upper edge of the wetland looking for a visual marker at the lower edge, do not forget to subtract your height from the total.



Figure 32. Estimating the slope of a small "slope" wetland. The top of a six foot person is about level with the upper edge of the wetland. The average slope is approximately 6/200 = 0.03 or 3%.

S 1.2 *The soil 2 inches below the surface is clay, organic, or smells anoxic (hydrogen sulfide or rotten eggs).*

Comment [59]: If the unit is found within an area that is mapped as an organic or clay soils by the NRCS in their county soil maps you do not need to do any further investigations. Consider the unit to have clay or organic soils. See p. 39 (D 1.2) for more discussion on organic and clay soils.

Rationale for indicator: Clay soils, organic soils, and periods of anoxia in the soils are good indicators that a wetland can remove a wide range of pollutants from surface water. The uptake of dissolved phosphorus and toxic compounds through adsorption to soil particles is highest when soils are high in clay or organic content (Mitsch and Gosselink 1993). Anoxic conditions (oxygen absent), on the other hand, are needed to remove nitrogen from the aquatic system. This process, called denitrification, is done by bacteria that live only in the absence of oxygen (Mitsch and Gosselink 1993).

To look at the soil, dig a small hole within the wetland boundary and pick up a sample from a location that is about 2 inches below the surface. Usually it is best to sample the soil toward the middle of the wetland rather than at the edge. Avoid picking up any of the "duff" or recent plant material that lies on the surface. First smell the soil and determine if it has a smell or hydrogen sulfide (rotten eggs). If so, you have answered the question. If the soil is not anoxic, determine if the soil is organic or clay. If you are unfamiliar with the methods for doing this, a key is provided in Appendix C.

Comment [60]: During additional field work and training sessions we have found that the smell of hydrogen sulfide is not necessarily a good indicator of the presence of an organic soil. Do not use the smell as the sole indicator for determining the presence of an organic soil. Use the NRCS indicators that are in Appendix C.

S 1.3 *Characteristics of the vegetation that trap sediments and pollutants:*

Rationale for indicator: The intent of this question is to characterize how much of the wetland is covered with plants that are more effective at improving water quality in a slope environment. Herbaceous species have, in general, been found to sequester metals and remove oils and other organics better than other plant species (Hammer 1989, and Horner 1992). Furthermore, dense herbaceous vegetation presents the greatest resistance to the surface flow often found on slope wetlands. Water in this environment tends to flow very close to the surface and be shallow (not more than a few inches). Trees and shrubs tend to be widely spaced relative to herbaceous plants and don't provide as much resistance to this type of surface flow.

For this question you will need to group the vegetation found within the wetland into only two groups: dense, ungrazed, herbaceous vegetation and all other types (Figure 33). NOTE: **The Cowardin vegetation types are not used for this question.** For this question the herbaceous vegetation includes the areas of "emergent" vegetation as classified by Cowardin and the herbaceous understory in a shrub or forest. To qualify for "dense" the herbaceous plants must cover at least ¾ (75%) of the ground (as opposed to the 30% requirement in the Cowardin vegetation types).

Comment [61]: Technically the best information is provided by basal cross-section. This however, is not an easily determined measure. The best indicator we were able to find is an estimate of the cover from a person's height. Generally, if less than 25% of the ground is visible at 5-6ft., then there will be a fairly high stem density and basal cross section to trap sediments and reduce flows. In S 1.3 we differentiate between herbaceous and non-herbaceous vegetation while in S 3.1 it is between rigid, dense, vegetation and other types.

Figure 33: A slope wetland where dense unmowed, vegetation is between 1/4 and 1/2 the area of the wetland.

S 2.0 Does the Slope Wetland Have the Opportunity to Improve Water Quality?

Rationale for indicator: The opportunity for wetlands to improve water quality in a watershed is related to the amount of pollutants that come into the wetland. Qualitatively, the level of pollutants can be correlated with the level of disturbance, development, and intensity of agriculture in the landscape. The opportunity that a slope wetland has to remove sediment and nutrients is, therefore, linked to the amount of development, agriculture, or logging present in the areas that might contribute surface water or groundwater to the wetland. For example, cattle in the wetland or in a pasture uphill of the wetland will introduce nutrients and coliform bacteria to surface runoff going through the wetland. Cattle in a field downslope from the wetland, however, will not introduce pollutants that the wetland can remove.

Answer YES if there are pollutants in groundwater or surface water coming into the wetland that would otherwise reduce water quality in streams, lakes or groundwater downgradient from the wetland.

Users of the rating system must make a qualitative judgment on the opportunity of the depressional wetland to actually improve water quality by asking the question. Are there any sediments, nutrients, or toxic chemicals coming into the wetland that would otherwise reduce water quality in streams, lakes or groundwater downgradient from the wetland? Pollutants can come into a wetland both through groundwater and surface runoff. The question on the rating form lists several examples of conditions that result in pollutants reaching a wetland and therefore provide the opportunity for the wetland to improve water quality.

You are asked to note which of the following conditions provide the sources of pollutants.

- Grazing in the wetland or within 150ft. The issue here is nutrients coming into the wetland from animal droppings, as well as from domesticated animals. The wetland has the opportunity to improve water quality if you can see recent droppings from domesticated animals, and you judge that nutrients and bacteria from these can be washed into the wetland.
- Tilled fields or orchards within 150 feet of wetland. Agriculture is a source of pesticides, nutrients, and sediments. The input of these pollutants to the wetland can be either by surface runoff or windblown dust.
- Land uses within 150 ft upslope of the wetland that generate pollutants (residential areas having more than 1 house per acre, urban areas, commercial areas, and golf courses). These areas are a potential source of pollutants from lawn care, driveways, pets, and parking lots.

The rating form has space to note potential sources of pollutants coming into the wetland from sources not mentioned above. If you observe or know of other sources, note this on the form.

S 3.0 Does the Slope Wetland Have the Potential to Reduce Flooding and Stream Erosion?

NOTE: Slope wetlands have a maximum score of only 16 points for the hydrologic functions instead of 32. The technical review team concluded that slope wetlands may provide some velocity reduction but do not provide flood storage. Thus they should be scored less than wetlands that can perform both aspects of the function.

Comment [62]: *Question: How come the question about a wetland being a headwater wetland only appears in the depressional hydrologic functions and not in the slope wetland questions?*

Answer: The reason that the headwater depressional wetlands are given extra points and not headwater slope wetlands is that the former provide flood desynchronization by processes that are not adequately represented in question D3.2. They perform their de-synchronization function by being in a specific landscape position rather than by their storage capacity. For this reason they are called out separately in this question only. Slope wetlands function about the same relative to flood desynchronization regardless of their position in the landscape. For this reason they are not called out separately.

S 3.1 *Characteristics of vegetation that reduce the velocity of surface flows.*

Rationale for indicator: The intent of this question is to characterize how much of the wetland is covered with plants that provide a physical barrier to sheetflow coming down the slope. Vegetation on slopes will reduce peak flows and the velocity of water during a storm event (U.S. Geologic Service, http://ga.water.usgs.gov/edu/urbaneffects.html , accessed July 31, 2003). The importance of vegetation on slopes in reducing flows has been well documented in studies of logging (Lewis et al. 2001) though not specifically for slope wetlands. The assumption is that vegetation in slope wetlands plays the same role as vegetation in forested areas in reducing peak flows.

For this question you will need to estimate the area of two categories of vegetation found within the wetland: dense, uncut, rigid vegetation and all other vegetation. This indicator of vegetation is **not** related to any of the Cowardin classes. **Dense** means that individual plants are spaced closely enough that the soil is barely, if at all, (> 75% cover of plants) visible when looking at it from the height of an average person. **Uncut,** means that the height of the vegetation has not been significantly reduced by grazing or mowing. "Significantly reduced" means that the height is less than 6 inches. **Rigid** is defined as having stems thick enough (usually > 1/8 in.) to remain erect during surface flows.

Comment [63]: This description is not species specific because one species may be rigid in one environment and not rigid in another. For example , reed canarygrass (P. *arundinaceae*) can grow very thick and rigid stems in areas with high nutrients. In other situations, however, it can be very thin (e.g. shady environment) and would easily be bent to the ground by runoff.

There are three size thresholds used to score this characteristic: dense, ungrazed, erect vegetation for more than 90% of the area of wetland (see Figure 34), ½ the area, and ¼ the area. The wetland in Figure 33 was mowed over much of its area, except where the *Juncus sp.* was growing. The mowed vegetation was less than 6 in. high, so the only plants that were included for this indicator were the *Juncus*. The wetland in Figure 33 has between ¼ and ½ of its area with dense, unmowed, erect vegetation.

Comment [64]: This means **rigid** to be consistent with the field form.

Figure 34: A slope wetland with dense erect, ungrazed vegetation (reed canary grass and *Juncus* sp., shrubs and trees) over more than 90% of its area. The direction of the slope is from the left of the photograph to the right. The arrow points in the direction of water flow.

S 3.2 *Characteristics of slope wetlands that hold back small amounts of flood flows:*

Rationale for indicator: The intent of this question is to characterize how much of the wetland is covered by small depressions that can hold back surface flows. Depressions are an important indicator of the ability to retain flood-waters (review in Adamus et al. 1991). Slope wetlands usually do not have large depressions within their boundaries, but several slope wetlands in western Washington were found with small depressions that were judged to be large enough to provide some water retention (2 ft across and 6-10 inches deep).

To answer this question you will have to walk throughout the wetland and note the micro-topography of the surface. If the slope wetland has depressions they will usually be dispersed throughout most of the wetland area. Depressions may be found near clumps of different vegetation, boulders, or in swales where the slope changes (Figure 35). Heavily grazed slope wetlands often have small depressions created by the cattle. For this question you will need to estimate if the depressions cover more or less than 10% of the total wetland area.

Figure 35: Slope wetland with numerous small depressions created by changes in slope and hummocks of plants. The depressions in the wetland covered about 15-20% of the wetland and met the criterion of >10% of the area.

S 4.0 Does the Slope Wetland Have the <u>Opportunity</u> to Reduce Flooding and Erosion?

Rationale for indicator: At first glance, it may be difficult to understand how slope wetlands even perform the hydrologic functions, and thus have an opportunity. Consider, however, a case where the slope wetland is covered with a parking lot. Surface runoff will leave the parking lot much faster than if the area is covered with a dense growth of plants. It is the physical structure provided by plants and small depressions that act to retard surface flows. These physical structures in turn protects resources that are downhill or downstream of the wetland. Slope wetlands have the opportunity to perform the hydrologic functions if there are resources downgradient that can be impacted by flooding or erosive flows.

Answer YES if the wetland is in a landscape position where the reduction in water velocity it provides can reduce damage to downstream property and aquatic resources.

Users of the rating system must make a qualitative judgment on the opportunity of the slope wetland has to protect resources from flooding and erosive flows. Generally, a slope wetland does have the opportunity if:

- Wetland has surface runoff that drains to a river or stream that has problems with floods
- There are resources downhill of the wetland that might be damaged by

excessive flows

NOTE: Slope wetlands do not have the opportunity if the following conditions are present because the wetland receives very little surface water:

- The major source of water is a groundwater seep fed or created by high groundwater resulting from irrigation practices.
- The major source of water is a groundwater seep controlled by a reservoir (e.g. a seep that is on the downstream side of a dam)

5.3.7 Questions Starting with "H" (for Habitat Functions)

Functions Related to Habitat for All Classes of Wetlands

H 1.0 Does the Wetland Have the Potential to Provide Habitat?

H 1.1 *Vegetation structure:*

Rationale for indicator: More habitat niches are provided within a wetland as the number of types of vegetation structure increase. The increased structural complexity provided by different vegetation types optimizes potential breeding areas, escape, cover, and food production for the greatest number of species (Hruby et al. 1999). This increased species richness arising from the increased structural diversity also supports a greater number of terrestrial species in the overall wetland food web (Hruby et al 1999). The "Cowardin" vegetation classes are used as indicators of different types of structure in the plant community. In addition, the presence of vertical structure in forested communities is considered a characteristic that increases habitat complexity and niches.

For this question you will need to identify the "Cowardin" classes of vegetation in the wetland and whether the forested class has different strata present under the canopy. The classes are:

- Aquatic bed
- Emergent
- Scrub/shrub (areas where shrubs have >30% cover)
- Forested (areas where trees have >30% cover) AND
    - Do forested areas have 3 out of 5 strata (canopy, sub-canopy, shrubs, herbaceous, moss/ground-cover)

Comment [65]: This is not a Cowardin class but represents vegetation structure within the forested class. The updated version of the data sheet makes this more evident.

NOTE 1: Each vegetation class has to cover more than ¼ acre, or if the wetland is smaller than 2.5 acres, the threshold is 10% of the area of the wetland. "Cowardin" vegetation types are distinguished on the basis of the uppermost layer of vegetation (forest, shrub, etc.) that provides more than 30% surface cover within the area of its distribution (see p. 35).

NOTE 2: Aquatic bed plants do not always reach the surface and care must be taken to look beneath the water's surface. Because waterfowl can heavily graze certain species of aquatic bed early in the growing season, it can be incorrectly concluded that aquatic bed is not present if the field visit is made during this time period**. Therefore, examine the substrate in open water areas for evidence of last year's growth of aquatic bed species.** If a wetland is being rated very late in the growing season, when either the standing water is gone or very limited in extent, examine mudflats and adjacent vegetated areas for the presence of dried aquatic bed species.

Comment [66]: *Nuphar* is considered as aquatic bed, not emergent, where ever we find it. Water level fluctuations in western Washington are so great that it is difficult to base the classification on water levels. The intent of the question was to highlight habitat functions, and *Nuphar* generally has the habitat characteristics of aquatic bed rather than emergent regardless of whether it sticks out above the water or is below it. See page 36 for a description on how to identify aquatic bed vegetation.

NOTE 3: If a vegetation type is distributed in several patches, the patches can be added together if the patches are large enough. Large enough means that 10 or fewer patches are needed to meet the size threshold (average patch size is greater than 10% of threshold in Note 1 above).

NOTE 4: Count how many strata (i.e. canopy, sub-canopy, shrubs, herbaceous, moss/ground-cover) are present in forested areas of the wetland. If three or more of the five strata are present, record this on the field form.

Comment [67]: Each stratum (canopy, sub-canopy, shrub, herbaceous, or ground-cover) has to cover at least 20% of the ground within the polygon identified as "forest" when looking at it from above. If the field visit is during the winter you will have estimate cover based on your expectation of what the plants would cover when in full leaf.

H 1.2 Hydroperiods

Rationale: Many aquatic species have their life cycles keyed to different water regimes of permanent, seasonal, or saturated conditions. A number of different water regimes in a wetland will, therefore, support more species than a wetland with fewer water regimes. For example, some species are tolerant of permanent pools, while others can live in pools that are temporary (Wiggins et al. 1980).

For this question you will need to identify areas in the wetland with different water regimes. You are looking for areas with different patterns of flooding or saturation. For example, does part of the wetland have surface ponding only for a very short time (we call this occasionally flooded) or are there areas that have surface water all year (permanently flooded). The purpose is to identify the wettest water regime within different areas of the wetland. Thus, an area that is seasonally flooded, but only saturated during the field visit in the summer, would still be categorized as "seasonally flooded." To count, the water regime has to cover more than 10% of the wetland or ¼ acre. The five water regimes that you need to identify are:

Comment [68]: An area (polygon) within a wetland unit being rated can only have one hydroperiod. Different areas within a unit, however, may have different hydroperiods.

Comment [69]: You should map the hydroperiods as they would appear at the wettest time of the year.

Comment [70]: See also Figure 18 on page 48. A drawing such as Figure 18 should be made on a copy of the aerial photograph or map outlining the different hydroperiods. Such a drawing will reduce common errors (e.g. failure to confirm the size threshold or counting the same area as having two hydroperiods).

Permanently Flooded or Inundated — Surface water covers the land surface throughout the year, in most years.

NOTE: During high water in the winter and spring, it may be difficult to determine the area that would be permanently flooded during the summer dry period. One indicator of permanent water is an area of open water without vegetation inside the zone of seasonal inundation. Aerial photos taken during the summer may also show areas of permanent water.

Seasonally Flooded or Inundated — Surface water is present for extended periods (for more than 2 months during a year), especially early in the growing season, but is absent by the end of the season in most years. During the summer dry season it may be difficult to determine the area that is seasonally inundated. Use the indicators described in D1.4 (p. 41) to help you determine areas that are seasonally flooded or inundated.

Comment [71]: The inundation for two months has to be consecutive. For example, two periods of inundation that each last for 1.5 months would not qualify. In this case the hydroperiod would be called "occasional."

Occasionally Flooded or Inundated — Surface water is present for brief periods of less than [*two*] one month during the growing season, but the water table usually lies below the soil surface for most of the season. Plants that grow in both uplands and wetlands are characteristic of this water regime (facultative).

Comment [72]: This is a typographical error. Occasionally flooded is any time interval that is less than 2 months.

Saturated — The soil is saturated near the surface for long enough to create a wetland, but surface water is seldom present. The latter criterion separates saturated areas from inundated areas. In this case, there will be no signs of inundation on plant stems or surface depressions.

Permanently Flowing Stream — The wetland contains a river, stream, channel, or ditch with water flowing in it throughout the year within its boundaries or along one edge (in a riverine situation).

Intermittently Flowing Stream — The wetland contains a river, stream, channel, or ditch in which water flow is intermittent or seasonal within its boundaries or along one edge.

Figure 18 shows a hypothetical wetland with two water regimes – permanently flooded and seasonally flooded. Figure 36 shows a photograph of a slope wetland, also with two water regimes, - some areas are **occasionally flooded** from sheet flow during storms and the rest is **saturated** from subsurface flows. Figure 37 shows a depressional wetland with three water regimes.

Comment [73]: Depressional wetlands often have their water regimes in concentric rings. In addition to permanently ponded and seasonally ponded, a wetland could have an additional ring that is occasionally ponded and then even just saturated. To count, however, each of these hydroperiods needs to meet the size threshold. Slope wetlands often have only a saturated hydroperiod and if they get surface runoff then they have "occasional" surface inundation as well. Thus, for depressional, riverine, or lake fringe wetlands that are joined to slope wetlands you need to record the hydroperiods of the area classified as slope as well as those with an another classification.

NOTE: Wetlands that are classified as **Lake-fringe or Freshwater Tidal Fringe are scored 2 points for this question**. The water regimes in these two types of wetlands do not fit the descriptions above or are too difficult to determine in the field.

Figure 36: Slope wetland with two water regimes

Figure 37: A large depressional wetland with three water regimes: permanently flooded, seasonally flooded, occasionally flooded. The areas that are seasonally and occasionally flooded are found around the outer edge of the wetland.

H 1.3 *Richness of Plant Species:*

Rationale for indicator: The number of plant species present in a wetland reflects the potential number of niches available for invertebrates, birds, and mammals. The total number of animal species in a wetland is expected to increase as the number of plant species increases (Hruby, et al. 1999). For example, the number of invertebrate species is directly linked to the number of plant species (Knops et al. 1999). This indicator includes both native and non-native plant species (with the exceptions noted below) because both provide habitat for invertebrate and vertebrate species. The three non-native species excluded from the count tend to form large mono-cultures that exclude other species and reduce the structural richness of the habitat.

As you walk through the wetland, or do your delineation, keep a list of the patches of different plant species you find. You do not have to record individual plants, only species that form patches that cover at least 10 square feet. Different patches of the same species can be combined to meet the size threshold.

Comment [74]: This threshold was established to reduce the variability among users with different levels of expertise in identifying plants.

You should try to identify plants, but keying them out is not necessary. All you need to track is the total number, so you can identify species as Species 1, Species 2, etc. In order to capture the full range of plant species present during the year, record any species that are "dead" and recognizably different from other species present. There are 3

thresholds to keep in mind: 20 or more species, 5-19, and less than 5 species. If you count more than 19 you do not need to continue identifying plants.

For this question the following species are **NOT TO BE INCLUDED** in the total: Eurasian water-milfoil (*Myriophyllum spicatum*), reed canarygrass (*Phalaris arundinaceae*), Canadian thistle (*Circium arvense*)

H 1.4 *Interspersion of Habitats:*

Rationale for indicator: In general, interspersion among different physical structures (e.g. open water) and types of vegetation (e.g. aquatic bed, emergent vegetation, shrubs) increases the suitability for some wildlife guilds by increasing the number of ecological niches (Hruby et al. 1999). For example, a higher diversity of plant forms is likely to support a higher diversity of macro-invertebrates (Chapman 1966, Dvorak and Best 1982, Lodge 1985).

In question H.1.1 you determined how many different vegetation types are present in the wetland being rated. This question uses this information and also asks you to identify if there are any areas of open water in the wetland (open meaning without vegetation on or above the water surface during the spring, summer, or fall). You are asked to rate the "interspersion" between these structural characteristics of the wetland. The diagrams on the rating form show what is meant by ratings of High, Medium, Low, or None. Each area with a different shading represents a different habitat structure, either a vegetation type or open water.

Comment [75]: In this question vegetation types or categories refer to the Cowardin classes determined in H 1.1. The question about the number of layers in the forest does not qualify as a "vegetation type."

Comment [76]: Cowardin class

To answer this question first consider if the interspersion falls into the two "default" ratings. If the wetland has only one vegetation category present (question H 1.1) and no open water, it will always be rated as NONE (see Figure 38, also Figs. 8, 15, 32, 33). If the wetland has four vegetation types (from question H 1.1), or three vegetation types and open water it will always be rated as HIGH. Figure 37 shows a depressional wetland with open water, emergents, aquatic bed, shrubs and forest classes. Thus, it automatically rates a HIGH. The only time you will have to make a decision is when the wetland has two or three types of structure that provide habitat.

Comment [77]: In scoring units with **two types of structure** the difference between LOW and MODERATE interspersion is the amount of edge habitat between the structures. Units with convoluted edges are scored moderate. Those with relatively straight edges are scored "low." For units with three types of structure the same criterion is used to differentiate between a MODERATE and HIGH scoring.

Additional notes for determining the interspersion are:

- Lake-fringe wetlands will always have <u>at least</u> two categories of structure (open water and one type of vegetation).
- A wetland with a meandering, unvegetated, stream (seasonal or permanent) should be rated MODERATE if it has only one vegetation category, or HIGH if it has two or more.
- Several isolated patches of one structural category (e.g. patches of open water) should be considered the same as one "patch" with many lobes.

Figure 38: A depressional wetland with only one class of plants and no open water. The interspersion is rated as NONE.

H 1.5 *Special Habitat Features:*

Rationale for indicator: There are certain habitat features in a wetland that provide refuge and resources for many different species. The presence of these features increases the potential that the wetland will provide a wide range of habitats (Hruby et al. 1999). These special features include:

1) large downed woody debris in the wetland that provide major niches for decomposers (i.e. bacteria and fungi) and invertebrates,

2) snags that provide perches and cavities for birds and other animals,

3) undercut banks that provide protection for fish and amphibians,

4) stable, steep banks of fine material that might be used by aquatic mammals for denning,

5) thin-stemmed vegetation that provide structure on which amphibians can lay their eggs, and

6) vegetation dominated by non-invasive species that indicates the community is relatively undisturbed.

Record the presence of any the following special habitat features within the wetland on the rating form:

- Large woody debris within the wetland that is more than 4 inches in diameter at the base and more than 6 ft. long (Figure 39).
- Snags present in the wetland that are more than 4 inches in diameter at breast height (Figure 39).
- Steep banks of fine material for denning, or evidence of use of the wetland by

Comment [78]: The snag has to have been rooted in the wetland to count. This indicator is different in the Eastern Washington rating system where snags can be within 100 ft of the wetland boundary and still count.

beaver or muskrat. Look for banks that are at least 33 ft long, 2 ft. high within or immediately adjacent to the wetland and determine if they have the following characteristics: steep bank of at least 30 degrees slope, with at least a 3 foot depth of fine soil such as sand, silt, or clay. This criterion can also be met if there is evidence of recent use of the area by beaver. Recently cut trees and shrubs, where the cuts are conical, are good evidence of beaver use (Figure 40).

- At least ¼ acre of thin-stemmed persistent vegetation or woody branches are present in areas that are permanently or seasonally inundated.(structures for egg-laying by amphibians)
- Invasive plants cover less than 25% of the wetland area in each vertical stratum of plants present in the wetland (i.e. canopy, understory, herbaceous ground-cover). For example, a forested wetland with a 100% canopy of native species but with an understory of reed canary grass that covered 70% of the ground would not quality for this characteristic. The species that are considered "invasive" for answering this question are as follows:

  Circium arvense (Canadian thistle)
  Rubus laciniatus (evergreen blackberry)
  Rubus discolor (Himalayan blackberry)
  Polygonum cuspidatum (Japanese knotweed)
  Polygonum sachalinense (giant knotweed)
  Polygonum cuspidatum x sachalinense (hybrid of Japanese and giant knotweeds)
  Lysimachia vulgaris (garden loosestrife)
  Lythrum salicaria (purple loosestrife)
  Myriophyllum spicatum (European milfoil)
  Phalaris arundinaceae (reed canarygrass)
  Phragmites australis (common reed)
  Tamarix spp.(either *Tamarix ramosissima* and/or *T. parviflora*, salt cedar. There is some dispute regarding the correct taxonomy of the deciduous species of tamarisk that have escaped and become invasive in western North America.)

Make a check on the data sheet next to the description of each habitat feature. When you have checked for the presence of each, add the total that are present and record that as a score in the right-hand column.

Comment [79]: These are the optimal conditions and a unit will score a point only if this criterion is met. This does not mean that a wetland does not provide amphibian habitat in the absence of this; just that wetland is better if it has these conditions.

Comment [80]: Only the species on the list count as invasive. This is the list on which the experts developing and reviewing the rating system could agree. Other species may be considered invasive by one of more botanists but we could not achieve consensus to include any others on the list.

Figure 39: Large woody debris and snags in wetland.



Figure 40: Evidence of beaver activity. Note the conical shape of the cut.

H 2.0 Does the Wetland Have the Opportunity to Provide Habitat?

H 2.1 Buffers

Rationale for indicator: The condition of the buffer affects the ability of the wetland to provide appropriate habitat for a wide range of wetland-dependent and wetland-associated species. Undisturbed buffers provide access (i.e. opportunity) to the wetland, thereby increasing the suitability of the wetland itself as habitat. For a review of how buffers affect the opportunity of a wetland to provide habitat see McMillan (2000). Relatively undisturbed buffers in excess of 330 feet are needed for a wetland to provide the best habitat (see reviews in Desbonnet et al. 1994, McMillan 2000).

Determine the condition of the buffer around the wetland using the descriptive key in the rating form. If the condition of the buffer does not match the description exactly, use the description that most closely matches. The descriptions focus on the width of the buffer that is relatively undisturbed, and the relative length of that buffer around the circumference of the wetland. The buffer areas adjacent to the wetland may be wetland, deep open water, or upland areas.

First determine if the buffer consists of any relatively undisturbed areas of forest, shrub-steppe, grassland (not currently grazed or tilled), or open water. The buffer is defined as any area (land or water) within 330 ft (100 m) of the edge of the wetland.

Any heavily used paved or gravel roads, residential areas, lawns, tilled fields, parking lots, or actively grazed pastures within a zone along the edge would disqualify the buffer from being "relatively undisturbed." Bridges crossing streams or rivers within the buffer are considered as a "disturbance." Infrequently used gravel or paved roads or vegetated dikes in a relatively undisturbed buffer, however, can be ignored as a "disturbance." Open water that is not part of the wetland is considered part of the buffer. The open water can be considered undisturbed unless there is heavy boat traffic there.

NOTE: The criteria for categorizing the buffer are hierarchical. This means that you first determine if the buffer meets the first criterion. If it does, it is scored 5 points. If the wetland does not have a relatively undisturbed area of 330 ft (100 m) or more for more than 95% of its circumference, you determine if it matches the criterion for a buffer with a score of 4. If none of these criteria can be met, go to the criteria for the third category and assign 3 points if they are met, etc.

Comment [81]: Comments about the definition of "relatively undisturbed."

1. Areas dominated by invasive species are not considered disturbed unless you also have other evidence of disturbance still present. The invasive species could be a result of some past disturbance that is no longer present.

2. Logged areas that have been undisturbed for at least 5 years can qualify as "relatively undisturbed." This includes hybrid poplar plantations that are more than 5 years old.

3. Buffers that are regularly accessible to dogs, either from residential areas or from people walking their dog should be treated as disturbed. Dogs and other pets cause stress among the animals using a wetland.

We were not able to describe all possible conditions in a wetland. If you are rating a wetlands and you disagree with some of the definitions of undisturbed you may wish to record your different judgment and the rationale for why the buffer should be rated as "disturbed" or "undisturbed."

Comment [82]: Heavy boat traffic means daily motor activity during the summer that may flush bird species, add oil based pollutants, and create loud noise. Some professional judgment should be used to answer this question because we cannot specify all possible conditions.

Figure 41: A wetland with no vegetated buffer. It scores a [0] on the buffer question.

H 2.2 *Corridors and Connections:*

Answer these questions in sequence. If you answer YES for any question starting with H2.2.1 record the appropriate points and go to question H 2.3. You only get one score for this question, even if more than one of the characteristics are present in the wetland.

Rationale for indicator: Corridors and undisturbed connections have been shown to be important dispersal and foraging areas for both terrestrial and aquatic species including amphibians, mammals, and birds (review in Adamus et al. 2001). Corridors provide areas for hibernation, foraging, and migration and dispersal for some amphibians (Nussbaum et al. 1983, Seaburn 1997). The presence of natural corridors increases a wetland's opportunity to provide habitat because there is a larger pool of species that can use the wetland (Hruby et al. 2000). In the absence of corridors, a wetland still has a better opportunity to provide habitat if there are other aquatic resources nearby. Reasons include: 1) a variety of upland habitat niches interspersed with different water sources results in greater habitat partitioning; 2) more opportunities for refuge, food and migration. This variable characterizes the connection of the wetland to other relatively undisturbed areas capable of providing habitat for a variety of species.

H 2.2.1 *Is the wetland part of a relatively undisturbed and unbroken vegetated corridor (either riparian or upland) that is at least 150 ft wide, has at least 30% cover of shrubs, forest, or native undisturbed grasslands that connects to estuaries, other wetlands, or relatively undisturbed uplands that are at least 250 acres in size? (Dams in riparian corridors, heavily used gravel roads, paved roads, are considered breaks in the corridor.)*

Comment [83]: For this characterization, estuaries in western Washington are defined as the mouths of the following rivers: Columbia, Nisqually, Puyallup, Duwamish, Snohomish, Stillaguamish, Skagit, and Nooksack; the mouths of all rivers on the west side of Hood Canal, and the mouths of the rivers flowing into Willapa Bay and Grays Harbor.
The upstream boundary of the estuary is the upstream extent of salt-water incursion. If this information is not readily available, assume the salt-water incursion is approximately 1 km upstream on rivers on Hood Canal and 5 km (3 mi) from the river mouth in all others.
See question 1 on page 24 for information on separating estuarine from freshwater tidal wetlands.

Start by looking for areas of undisturbed vegetation (vegetated corridor) connected to the wetland. The corridor may have a stream or channel in it. In riverine wetlands the stream or channel may be along one side. Next, determine if this area

of relatively undisturbed vegetation meets the criteria for width and percent cover of shrubs or trees. Finally, using a map or aerial photograph, determine if there is an area of undisturbed upland, wetlands, or estuaries, 250 acres in size that connects to the wetland by way of the corridor.

NOTE 1: In some cases, the large, undisturbed, area is immediately adjacent to the wetland and actually forms a part of the buffer. In this case answer YES to the first question.

NOTE 2: The lake adjacent to a lake-fringe wetland is not considered a corridor because it is not vegetated. If your wetland is a lake-fringe wetland, and does not have an upland connection to other natural areas, answer question H 2.2.2 as YES and add 2 points to the score rather than 4.

H 2.2.2 *Is the wetland part of a relatively undisturbed and unbroken vegetated corridor (either riparian or upland) that is at least 50ft wide, has at least 30% cover of shrubs or forest, and connects to estuaries, other wetlands, or undisturbed uplands that are at least 25 acres in size? OR is the wetland a Lake-fringe wetland (if it does not have an undisturbed upland corridor as in the question above)?*

This question is similar to that above with the size thresholds for the corridor and upland reduced.

H 2.2.3 *Is the wetland: within 5 mi (8km) of a mouth of a river that discharges into salt or brackish water, OR within 3 mi of a large field or pasture (>40 acres), OR within 1 mi of a lake greater than 20 acres?* (do not include man-made ditches)

This question addresses only proximity to other habitat types and not the relative disturbance of the connections between them.

H 2.3 *Near or adjacent to other priority habitats listed by WDFW:*

Rationale for indicator: The Washington State Department of Fish and Wildlife has identifie special habitats with unique or significant value to a diverse assemblage of species. The presence of these habitats increase a wetland's opportunity to provide important habitat resources because the unique species found in these priority habitats will use the wetland for foraging and water. The importance of a wetland as a habitat resource in the landscape increases if it is used by the unique, critical, or rare species associated with the priority habitats.

You are asked to determine if any habitats that meet the WDF definitions of priority habitats are within 330 ft of the wetland (100m). The descriptions of the habitats are from WDFW (as of April 1, 2003) and any updates are available on the department's web page -http://www.wa.gov/wdfw/hab/phspage.htm.

Riparian: The area adjacent to aquatic systems with flowing water that contains elements of both aquatic and terrestrial ecosystems which mutually influence each other. Riparian habitat encompasses the area beginning at the ordinary high water mark and extends to that portion of the terrestrial landscape that is influenced by, or that directly influences, the aquatic ecosystem. Riparian habitat includes the entire extent of the floodplain and riparian areas of wetlands that are directly connected to stream courses.

Comment [84]: A heavily used path in a city park is considered to be a break in the corridor. Furthermore, the width of the vegetation at this site does not meet either the 150ft or 50ft criterion.

Comment [85]: Power line corridors can be considered as vegetated corridors only if they have at least a 30% cover of shrubs or forest that have not been disturbed (i.e. mowed, cut, etc.) within the last five years.

Comment [86]: Relatively undisturbed uplands that are at least 250 acres in size.

Comment [87]: This does not apply to large ball-fields or golf courses.

Comment [88]: The WDFW maps of priority habitats are not all inclusive, so one should not rely on them in cases where priority habitats are not mapped. If the areas are identified on the WDFW database then you can assume it is correct. Its absence from the database, however, is not proof that it is NOT a priority habitat.

Comment [89]: This connection does not have to be undisturbed.

Comment [90]: Wetlands are specifically excluded from the list of priority habitats because all wetlands fall into this category. Adjacent wetlands are addressed in question 2.4. Giving additional points to all wetlands because they are all priority habitats would be meaningless in determining a relative level of functioning.

Aspen Stands: Pure or mixed stands of aspen greater than 0.8 ha (2 acres).

Cliffs: Greater than 25 ft (7.6 m) high and occurring below 5000 (ft1524 m).

Old-growth west of Cascade crest:

- Stands of at least 2 tree species, forming a multi-layered canopy with occasional small openings;
- At least 8 trees/acre having a dbh (diameter at breast height) of 32 in. or more, or

WDFW has changed the descriptions of priority habitats in 2008. Please access the latest list that should be used to answer this question at http://www.ecy.wa.gov/programs/sea/wetlands/ratingsystems/index.html

The link to the updated form is on this page as well as the WDFW definitions currently in use.

> 50 ft

gs [>

neter and

M rown

co y of large

do e 80 - 200 years old west of the Cascade crest.

Prairies and Steppe: Relatively undisturbed areas (as indicated by dominance of native plants) where grasses and/or forbs form the natural climax plant community.

Talus: Homogenous areas of rock rubble ranging in average size 0.15 - 2.0 m (0.5 - 6.5 ft), composed of basalt, andesite, and/or sedimentary rock, including riprap slides and mine tailings. May be associated with cliffs.

Caves: A naturally occurring cavity, recess, void, or system of interconnected passages (including associated dendritic tubes, cracks, and fissures) which occurs under the earth in soils, rock, ice, or other geological formations, and is large enough to contain a human. Mine shafts may mimic caves, and those abandoned mine shafts with actual or suspected occurrences of priority species should be treated in a manner similar to caves. A mine is a man-made excavation in the earth usually used to extract minerals.

Oregon White Oak: Woodland stands of pure oak or oak/conifer associations where canopy coverage of the oak component of the stand is 25%; or where total canopy coverage of the stand is <25%, but oak accounts for at least 50% of the canopy coverage present. The latter is often referred to as oak savanna. In urban or urbanizing areas, single oaks or stands < 0.4 ha (1 ac) may also be considered a priority when found to be particularly valuable to fish and wildlife.

Urban Natural Open Space: A priority species (*as defined by WDFW*) resides within or is adjacent to the open space and uses it for breeding and/or regular feeding; and/or the open space functions as a corridor connecting other *priority habitats*, especially those that would otherwise be isolated; and/or the open space is an isolated remnant of natural habitat larger than 4 ha (10 acres) and is surrounded by urban development.

Estuary/Estuary-like: Deepwater tidal habitats and adjacent tidal wetlands, usually semi-enclosed by land but with open, partly obstructed or sporadic access to the

Comment [91]: . There is no size threshold for establishing a forested priority habitat: The following citation is from DFW - Stephen Penland, Environmental Services Division Manager and Eric Larsen, (formerly PHS Coordinator)

"Wildlife functions of a patch of forest usually decrease as the patch size of the forest becomes smaller, especially if it becomes surrounded by urban development. At the same time, there is no doubt that such a forest patch, even if it is quite small, will support more wildlife species than an urbanized area of the same size. Ultimately, it is up to the local jurisdiction to determine if it will incorporate undeveloped lands (including small remnants of old growth forest) into an urban park system or an open space network for the sake of the area's wildlife, or whether it wants to sacrifice such areas (and the wildlife that use them) in order to increase urban densities. That is strictly a political call on the part of the local jurisdiction that is trying to balance multiple GMA goals that may be mutually exclusive at any one site. Therefore, there is no size threshold for defining or delineating an old growth or mature forest. Bigger is better, but even very small remnants of forests will contribute to local biodiversity within cities and towns."

Comment [92]: Generally an urban open space can be counted as a priority habitat only once for question H2.3 even if it meets the criteria for more than one priority habitat. An area that is riparian as well as urban open space would still count only as one priority habitat within 100m. This, however, applies only to urban open spaces because the boundaries of this habitat are determined by property lines, not by habitat features. If a parcel of land has several priority habitats in different areas, all within 100 m of the wetland, they are all counted.

Comment [93]: The definition of urban open space is from WDFW, and we have found its interpretation may differ among jurisdictions. If there is any question I suggest you contact your local WDFW biologist.

open ocean, and in which ocean water is at least occasionally diluted by freshwater runoff from the land. The salinity may be periodically increased above that of the open ocean by evaporation. Along some low-energy coastlines there is appreciable dilution of sea water. Estuarine habitat extends upstream and landward to where ocean-derived salts measure less than 0.5% during the period of average annual low flow. Includes both estuaries and lagoons.

Marine/Estuarine Shorelines: Shorelines include the intertidal and subtidal zones of beaches, and may also include the backshore and adjacent components of the terrestrial landscape (e.g., cliffs, snags, mature trees, dunes, meadows) that are important to shoreline associated fish and wildlife and that contribute to shoreline function (e.g., sand/rock/log recruitment, nutrient contribution, erosion control). *Consolidated Substrate*: Rocky outcroppings in the intertidal and subtidal marine/estuarine environment consisting of rocks greater that 25 cm (10 in) diameter, hardpan, and/or bedrock. *Unconsolidated Substrate*: Substrata in the intertidal and subtidal marine environment consisting of rocks less than 25 cm (10 in) diameter, gravel, shell, sand, and/or mud.

H 2.4 *Position in Landscape:*

Rationale for indicator: This indicator addresses one major aspect of a wetland's position in the landscape that affects its opportunity to provide habitat: the proximity of the wetland being rated to other wetlands (often called a wetland mosaic). The presence of adjacent wetlands increases the opportunity that the wetland can provide suitable habitat for a large number of species. Reasons include: 1) a variety of upland habitat niches interspersed with different water sources results in greater habitat partitioning; and 2) more opportunities for refuge, food and migration; and 3) more opportunity for re-colonization by wetland-dependent wildlife species in years of drought (Hruby et al. 2000).

For this question you will need to choose the description of the landscape around the wetland that best fits. <u>If several descriptions apply, use the one that gives the most points.</u>

- **There are at least 3 other wetlands within ½ mile, and the connections between them are relatively undisturbed (light grazing in the connection or an open water connection along a lake shore are OK, but connections should NOT be bisected by paved roads, fill, fields, pastures, or other development).**

  Aerial photographs, NWI maps, or local wetland inventory maps can be useful in answering this question. If these data are not available, a visual survey of the surrounding countryside may be necessary. For this question you are looking only for vegetated wetlands. Other aquatic resources (e.g. streams, unvegetated lakes, etc.) are not to be counted.

  "Relatively undisturbed" is used in the same way as in question H 2.1. It means that the connections between the wetlands are naturally vegetated (does not, however, have to be native species), and free of regular disturbances such as:

  - Tilling and cropping
  - Residential and urban development

Comment [94]: This is the wetland unit you are rating. If the unit is part of a larger wetland complex, the surrounding wetlands count as other wetlands within ½ mile.

Comment [95]: These are vegetated corridors that should be at least 50ft wide.

Comment [96]: This would include removal of the larger natural vegetation such as occurs in powerline right of ways. See Comment 85.

- Moderate to heavy grazing
- Paved roads or frequently used gravel roads
- Mowing

-

- **There are at least 3 other wetlands within ½ mile, BUT the connections between them are disturbed.**

  In this case the wetland only needs to be within ½ mile of three other wetlands. The connections between the wetland being rated and the others are disturbed.

- **There is at least 1 wetland within ½ mile**

  In this case the wetland only needs to be within ½ mile of only one wetland, and the connections can be either disturbed or undisturbed.

Comment [97]: The wetland is Lake-fringe on a lake with little disturbance and there are 3 other lake-fringe wetlands within ½ mile. This bullet was omitted from the text but is found in the field form.

Calculating the Score and Category Based on Functions

Add the points for the habitat questions and record them on the first page of the rating form. Add all three scores together and determine the category for the wetland. Wetlands that are Category I based on functions need to score 70 points or more. Total scores between 51-69 are Category II; 30-50 are Category III, and less than 30 are Category IV.

5.4 CATEGORIZATION BASED ON SPECIAL CHARACTERISTICS

This rating system was designed to differentiate between wetlands based on their sensitivity to disturbance, their significance, their rarity, our ability to replace them, and the functions they provide. The first four criteria can be considered as values that are somewhat independent of the functions provided by a wetland. Questions SC 1 to SC 6 provide the information needed to identify and rate the wetlands with these special characteristics. These types of wetlands have an importance or value that may supercede their functions. **You should determine whether the wetland being rated meets any of the conditions described below as well as answering the questions about functions.**

SC 1.0 Estuarine wetlands

SC 1.1. Estuarine wetlands are vegetated, tidal fringe, wetlands where the concentration of salt in the water is greater than 0.5 parts per thousand (see p. 24). Estuarine wetlands of any size within National Wildlife Refuges, National Parks, National Estuary Reserves, Natural Area Preserves, State Parks, or Educational, Environmental or Scientific Reserves designated under WAC 332 30 151 are rated a Category I.

SC 1.2 Estuarine wetlands in which the salt marsh vegetation extends over more than 1 acre, and that meet at least two of the following three criteria are rated a Category I.

- The wetland is relatively undisturbed. This means it has no ditching, filling, cultivation, grazing, and the vegetation has less than 10% cover of non-native plant species. NOTE: If the non-native *Spartina* spp. are the only species that cover more than 10% of the wetland, then the wetland should be given a dual rating (I/II). The area of *Spartina* would be rated a Category II while the relatively undisturbed upper marsh with native species would be a Category I. Do not, however, exclude the area of *Spartina* in determining the size threshold of 1 acre.
- At least ¾ of the landward edge of the wetland has a 100 ft buffer of ungrazed pasture, shrub, forest, or relatively undisturbed freshwater wetland. A relatively undisturbed dike with vegetation that is not cut or grazed can count as an undisturbed buffer.
- The vegetated areas of the wetland have at least two of the following structural features: tidal channels, depressions with open water, or contiguous freshwater wetlands.

SC 1.3 Any estuarine wetland that does not meet the criteria above for a Category I becomes a Category II wetland.

> Note: Eel grass beds do not fall within the definition of vegetated wetlands used in the rating system. They are an important aquatic resource but they do not fall within the purview of this rating system.

SC 2.0 Natural Heritage wetlands

Is the wetland a Natural Heritage Wetland?

Wetlands that are Natural Heritage wetlands have been identified by the Washington Natural Heritage Program/DNR as either high quality undisturbed wetlands or wetlands that support state Threatened, Endangered, or Sensitive plant species. To answer this question you first need to determine if the Section, Township, and Range (S/T/R) within which the wetland is found contains a Natural Heritage site (Question SC 2.1 on the rating form). Appendix D lists this information for Washington as of March 2003. If the site does not fall within the S/T/R's listed, it is not a heritage site. *(This question is used to screen out most sites before you need to contact WNHP/DNR).* More up-to-date information may be available on the Natural Heritage internet site at (http://www.dnr.wa.gov/nhp/refdesk/datasearch/wnhpwetlands.pdf).

If, however, the wetland being rated falls within one of the Section/Township/Ranges listed, you will need to contact the Natural Heritage Program directly to find out if the wetland is a heritage site (Questions SC 2.2 and SC 2.3). Procedures for requesting this information are available on their web site http://www.dnr.wa.gov/nhp/refdesk/index.html (as of July 2004). Another option is to contact the Natural Heritage Program by calling 360-902-1667. You should ask whether the wetland has been identified as a heritage wetland. The Natural Heritage Program will provide information on whether the site contains a Natural Heritage plant community, sensitive species or T/E plant species. If it does it is a Category I wetland.

SC 3.0 Bogs

Is the wetland a bog? If the wetland meets the criteria for bogs described below, it is a Category I or II wetland. Bogs cannot be replicated through compensatory mitigation and are very sensitive to disturbance.

The terms associated with bogs are complex and often confusing (e.g. bogs, fens, mires, peat bogs, Sphagnum bogs, heath). Bogs occupy one end of a gradient of wetlands dominated by organic soils, low nutrients, and low pH (between 3.5 and 5.0). Bogs are generally acidic, and have low levels of nutrients available for plants due to receiving water primarily from precipitation. Plants growing in these sensitive wetlands are specifically adapted to such conditions, and are usually not found, or uncommonly found, elsewhere. Relatively minor changes in the water regime or nutrient levels in bogs may cause major changes in the plant community. Bogs, and their associated acidic peat environment, provide a habitat for unique species of plants and animals. The ground is usually very spongy and covered with mosses (often of the genus *Sphagnum*). Some bogs will actually float on top of a lake or pond.

Forested bogs are more difficult to identify. Bogs may contain highly stunted individual trees of sitka spruce, western red cedar, western hemlock, lodgepole pine, western white pine, Engelmann's spruce, sub-alpine fir, aspen, or crab apple. However, some bogs contain mature, full-size, trees especially on the Long Beach Peninsula. These wetlands contain mature, full-sized trees of sitka spruce, western red cedar, western hemlock, lodgepole pine, western white pine, Engelmann's spruce, or aspen.

Comment [98]: **Q.)** *DNR has mapped a "wetland system" polygon with a couple of different Natural Heritage wetland types (i.e., bog, riparian, etc.) contained within the system. However, our field investigation revealed that not all of the wetlands contained within the mapped polygon match the wetland descriptions provided in the WDNR database, and some of the wetlands are not hydrologically connected to the wetlands that match the database descriptions. One of the wetlands is in a different drainage sub-basin than the wetlands that match the database descriptions. The wetlands in the mapped polygon are not close enough to each other to be considered a mosaic, per the manual's definition. How does one deal with this situation when trying to rate each wetland separately?*
A. My first suggestion would be to contact DNR and determine from them the exact location of the wetland from their paper files. If they cannot help you I would suggest you include the DNR wetland description on your field form and then describe your wetland in similar terms to show that they are different. This will then be your justification for not categorizing the wetland as Cat. I. This will work, however, only if the descriptions are sufficiently different to be clear to most lay people.

Comment [99]: DNR also sells a copy of its database if you have the appropriate software to read the disk.

Comment [100]: The presence of T/E/S plant species has to be verified by DNR and officially included in the database before the wetland can be categorized as Category I or the site has to be on the current database. This is an important quality control issue.

Comment [101]: The criterion for bog is met if any area within the unit being rated can meet the criteria for bogs. There are no size thresholds for the size of bogs needed in a wetland to categorize it as a 1.

Comment [102]: This is a typographical error that remains from earlier drafts. All bogs, regardless of size, are category I wetlands. Wetlands where only part of the unit is a bog, however, can have a dual rating. See page 20.

The trees grow very slowly and may take many centuries to reach sizes common in much younger forests. The characteristics that typically identify these forests as bogs are peat soils and, frequently, the presence of shrub or herbaceous bog species such as Sphagnum moss. Sphagnum or other bog species may only cover a small portion of the ground, especially if there are pools of standing water in the forest or if there is substantial litter.

Identifying bogs can be challenging, particularly in a forested setting. It is necessary to confirm the presence of organic soils by digging soil pits, and it further requires the identification of particular plant species. It may also be difficult to determine the boundaries of a bog.

Key for Identifying Bogs in the Rating System

1. Does the wetland have organic soil horizons (i.e. layers of organic soil), either peats or mucks, that compose 16 inches or more of the first 32 inches of the soil profile? (See Appendix B for a field key to identify organic soils)

Yes - go to Q. 3 No - go to Q. 2

The following description of organic soils is from the Natural Resources Conservation Service (formerly the Soil Conservation Service). Soils with an organic carbon content of 18% or more (excluding live roots) if the mineral fraction contains more than 60% clay; 2) soils with an organic carbon content of 12% if the mineral fraction contains no clay; or 3) soils with an organic carbon content between 12-18% based on the percentage of clay present (multiply the actual percentage of clay by 0.1 and add to 12%). It is not usually necessary, however, to do a chemical analysis of the soil to determine if a soil is organic. Organic soils are easy to recognize as black- colored mucks or as black or dark brown peats. Mucks feel greasy and stain fingers when rubbed between the fingers. Peats have plant fragments visible throughout the soil and feel fibrous. Many organic soils, both peats and mucks, may smell of hydrogen sulfide (rotten eggs).

2. Does the wetland have organic soils, either peats or mucks that are less than 16 inches deep over bedrock, or an impermeable hardpan such as clay or volcanic ash, or that are floating on top of a lake or pond?

Yes - go to Q. 3 No - **Is not** a bog for purpose of rating

3. Does the wetland have more than 70% cover of mosses at ground level, AND other plants, if present, consist of the "bog" species listed in Table 3 as a significant component of the vegetation (more than 30% of the total shrub and herbaceous cover consists of species in Table 3)?

Yes – **Is a bog** for purpose of rating No - go to Q. 4

NOTE: If you are uncertain about the extent of mosses in the understory you may substitute that criterion by measuring the pH of the water that seeps into a hole dug at least 16" deep. If the pH is less than 5.0 and the "bog" plant species are present in Table 3, the wetland is a bog.

4. Is the wetland forested (> 30% cover) with sitka spruce, subalpine fir, western red cedar, western hemlock, lodgepole pine, quaking aspen, Englemann's spruce, or western white pine, WITH any of the species (or combination of species) on the

bog species plant list in Table 3 as a significant component of the ground cover (> 30% coverage of the total shrub/herbaceous cover)?

Yes – **Is a bog** for purpose of rating No - **Is not** a bog for purpose of rating

NOTE: Total cover is estimated by assessing the area of wetland covered by the shadow of plants if the sun were directly overhead. You are trying to determine whether 30% of the total "footprint" of plants on the site consists of plant species listed in Table 3.
If the wetland can be identified as a relatively undisturbed bog, the category rating is based on its size. Bogs larger than ½ acre are Category I wetlands, and bogs between ¼ and ½ acre are Category II wetlands. If the bog is less than ¼ acre it should be rated based on its functions only.

Comment [103]: This size threshold does not apply. All bogs are category I, regardless of size. This text is a remnant from earlier drafts. The field form contains the correct wording.

Table 3
Characteristic bog species in Washington State

Andromeda polifolia	Bog rosemary
Betula glandulosa	Bog birch
Carex aquatilis	
Carex atherodes	Awned sedge
Carex brunescens	Brownish sedge
Carex buxbaumii	Brown bog sedge
Carex canescens	Hoary sedge
Carex chordorhiza	Creeping sedge
Carex comosa	Bearded sedge
Carex echinata var phyllomania	
Carex lasiocarpa	Woolly-fruit sedge
Carex leptalea	Bristly-stalk sedge
Carex limosa	Mud sedge
Carex livida	Livid sedge
Carex paupercula	Poor sedge
Carex rostrata	Beaked sedge
Carex saxatilis	Russet sedge
Carex sitchensis	Sitka sedge
Carex interior	Inland sedge
Carex pauciflora	Few-flower sedge
Carex utriculata	Bladder sedge
*Cladina ran*gifera	Reindeer lichen
Drosera rotundifolia	Sundew
Eleocharis pauciflora	Few-flower spike rush
Empetrum nigrum	Black crowberry
Eriophorum chamissonis	Cottongrass
Eriophorum polystachion	Coldswamp cottongrass
Fauria crista-galli	Deer-cabbage
Gentiana douglasiana	Swamp gentian
Juncus supiniformis	Hairy leaf rush
Kalmia occidentalis	Bog laurel
Ledum groenlandicum	Labrador tea

Menyanthes trifoliata	Bog bean
Myrica gale	Sweet gale
Pedicularis groenlandica	Elephant's-head lousewort
Platanthera dilatata	Leafy white orchid
Potentilla palustris	Marsh cinquefoil
Rhynchospora alba	White beakrush
Salix commutata	Under-green willow
Salix eastwoodiae	Mountain willow
Salix farriae	Farr willow
Salix myrtillifolia	Blue-berry willow
*Salix planifoli*a	Diamond leaf willow
Sanguisorba officinalis	Great burnet
Sphagnum spp.	Sphagnum mosses
Spiranthes romanzofianna	Hooded ladies'-tresses
Tofieldia glutinosa	Sticky false-asphodel
Vaccinium oxycoccus	Bog cranberry

NOTE: Latin names and spelling are based on the U.S. Fish and Wildlife Service, "National List of Plant Species that Occur in Wetlands: Washington". Biological Report May 1988.NERC-88/18.47.

If in doubt, it is important to consult someone with expertise in identifying bogs. The intent of the criteria is to include those bogs that have relatively undisturbed native plant communities.

Comment [104]: *Spiraea* is not included in the list because it is often found in peat systems that no longer have the low pH and other special characteristics. It is not considered to be an indicator species for the bogs dominated by mosses at the ground level.

SC 4.0 Forested Wetlands - *Does the wetland have at least 1 acre of forest that meet the criteria for the Department of Fish and Wildlife's old-growth or mature forests?*

To answer this question you will need to map out the areas of the wetland that are forested (see question H 1.1 on p. 72). You will then have to determine if the trees in at least one acre of the wetland are old enough, or large enough, to meet the criteria for priority habitats listed below.

- Old-growth forests: (west of Cascade crest) Stands of at least two tree species, forming a multi-layered canopy with occasional small openings; with at least 8 trees/acre (20 trees/hectare) that are at least 200 years of age **or** have a diameter at breast height (dbh) of 32 inches (81 cm) or more.

  NOTE: The criterion for dbh is based on measurements for upland forests. Two-hundred year old trees in wetlands will often have a smaller dbh because their growth rates are often slower. The DFW criterion is an "OR" so old-growth forests do not necessarily have to have trees of this diameter. Unpublished data collected in wetlands suggest that 200 year-old trees may have different diameters.

- Mature forests: (west of the Cascade Crest) Stands where the largest trees are 80 – 200 years old **or** have average diameters (dbh) exceeding 21 inches (53cm); canopy cover may be less than 100%; decay, decadence, numbers of snags, and quantity of large downed material is generally less than that found in old-growth.

  NOTE: The criterion for dbh is based on measurements for upland forests.

Comment [105]: Either deciduous or coniferous. Also there is no number requirement in this definition, but we suggest you use the number of at least 8 trees/acre found in the definition of old-growth forests.

Eighty to 200 year-old trees in wetlands will often have a smaller dbh because their growth rates are often slower. The DFW criterion is an "OR" so mature forests do not necessarily have to have trees of this diameter.

If you have one acre of old-growth or mature forest the wetland is Category I. If only part of the wetland is forested, and the category based on functions is II or III, the wetland may be assigned a dual rating as described in Section 4.3.

SC 5.0 Wetlands in Coastal Lagoons

Coastal lagoons are shallow bodies of water, like a pond, partly or completely separated from the sea by a barrier beach. They may, or may not, be connected to the sea by an inlet, but they all receive periodic influxes of salt water. This can be either through storm surges overtopping the barrier beach, or by flow through the porous sediments of the beach. Coastal lagoons may have freshwater flowing into one side that dilutes the salinity below the 0.5 ppt. The seaward edges of the lagoons, however, always contain some salt water.

Does the wetland meet all of the following criteria for a wetland in a coastal lagoon?

To be rated as a wetland in a coastal lagoon, a wetland and its associated lagoon has to meet all of the following criteria.

- The vegetated wetland lies in a depression with open water for at least part of the year that is adjacent to marine waters. This depression is wholly or partially separated from those marine waters by sandbanks, gravel banks, shingle, or, less frequently, rocks along part of its circumference (see Figures 42, 43). The banks can be vegetated or bare.
- The unvegetated areas of the lagoon contain water, in at least some parts of the lagoon, that is saline or brackish (> 0.5 ppt) during most of the year *(needs to be measured near the bottom)*.
- The lagoon retains some of its surface water at low tide during spring tides.

The categorization of wetlands in coastal lagoons is based on the size and level of disturbance in the wetland and its buffers. If a wetland in a coastal lagoon meets all three of the following criteria it is Category I. If the criteria are not met it is a Category II wetland.

- The wetland is relatively undisturbed (has no diking, ditching, filling, cultivation, grazing), and has less than 20% cover of invasive plant species (see list of invasive species on p. 78).
- At least ¾ of the landward edge of the wetland has a 100 ft buffer of shrub, forest, or un-grazed or un-mowed grassland.
- The wetland is larger than 1/10 acre (4350 square feet)

Figure 42: A coastal lagoon on Hood Canal with associated wetlands that is separated from the ocean by a vegetated bar of gravel and sand. The lagoon has no surface-water connection to the ocean. Salt water, however, can enter the lagoon through the bar or over the top during storms.

Figure 43: A coastal lagoon with a surface-water connection to Puget Sound. In this case there is a salt marsh separating the lagoon from the ocean as well as a sand bar.

SC 6.0 Interdunal Wetlands

Is the wetland west of the 1889 line known as the Western Boundary of Upland Ownership or WBUO?

Interdunal wetlands form in the "deflation plains" and "swales" that are geomorphic features in areas of coastal dunes. These dune forms are the result of the interaction between sand, wind, water and plants. The dune system immediately behind the ocean beach (the primary dune system) is very dynamic and can change from storm to storm (Wiedemann 1984). These wetlands provide critical habitat in this ecosystem (Wiedemann 1984) but many of the more recently formed wetlands cannot be characterized using the questions on the field form (see p. 9).

Wetlands located west of the 1889 line (also called the Western Boundary of Upland Ownership or WBUO) along the coast are considered interdunal wetlands because they have formed only in the last century. These wetlands all have formed as a result of accretions of the beach westward since 1889.

Comment [106]: Wetlands to the east of the line should be rated following all the procedures outlined in this manual. Generally, the wetlands found on the barrier beaches to the east of the line would be classified as depressional wetlands.

In practical terms that means the following geographic areas:

- Long Beach Peninsula- lands west of SR 103
- Grayland-Westport- lands west of SR 105
- Ocean Shores-Copalis- lands west of SR 115 and SR 109

Interdunal wetlands that are 1 acre or larger are a Category II based on their type. Those between 0.1 and 1 acre are Category III. The rating form for Depressional wetlands should still be filled out, however, to determine if the wetlands have enough habitat structure to be categorized higher.

NOTE: Small interdunal wetlands often form a mosaic behind the primary dunes (see Figures 44, 45). If the interdunal wetlands meet the criteria for wetlands in a mosaic (see p. 15) and described below, then the category should be based on the overall size of the mosaic not an individual patch.

- Each patch of wetland is less than 1 acre (0.4 hectares), and
- Each patch is less than 100 ft (30 m) apart, on the average, and
- The areas delineated as vegetated wetland are more than 50% of the total area of both the wetlands and dunes.

Figure 44: Interdunal wetlands along the Pacific Coast.

Interdunal wetlands that are larger than 1 acre. Individual wetland areas may be smaller than 1 acre, but they form a mosaic that is larger than 1 acre.

Figure 45: Interdunal wetlands along the Pacific Coast.

Mosaic of wetlands less than 0.1 acres in size

Mosaic of wetlands less than 1 acre in size

5.5 RATING THE WETLAND

Each wetland can have several ratings: one resulting from its score for the functions and one or more resulting from special characteristics it may have. The first page of the rating form contains a box for recording each rating. This box should be filled out after completing the form. Pick the "highest" category (i.e. the lowest number) when assigning an overall category for the wetland being rated.

The first page of the rating form also contains a table in which you can summarize the hydrogeomorphic class of the wetland and whether it falls into one of the "special" types of wetlands.

REFERENCES CITED

Adamus, P.R. and K. Brandt. 1990. Impacts on Quality of Inland Wetlands of the United States: A Survey of Indicators, Techniques, and Applications of Community Level Biomonitoring Data. EPA/600/3-90/073. Available: http://www.epa.gov/owow/wetlands/wqual/introweb.html. U.S. Environmental Protection Agency.

Adamus P.R., L.T. Stockwell, E.J. Clarain, M.E. Morrow, L.P. Rozas, and R.D. Smith. 1991. Wetland Evaluation Technique (WET); Volume I: Literature Review and Evaluation Rationale. Technical Report WRP-DE-2, U.S. Army Engineer Waterways Experiment Station, Vicksburg MS.

Adamus, P., T.J. Danielson, A. Gonyaw 2001. Indicators for monitoring biological integrity of inland, freshwater wetlands: A survey of North American technical literature (1990-2000). U.S. Environmental Protection Agency EPA843-R-01.

Beamer, E., A. McBride, R. Henderson, and K. Wolf. 2003 (unpublished report). The importance of non-natal pocket estuaries in Skagit Bay to wild Chinook salmon: an emerging priority for restoration. Skagit System Cooperative Research Department. La Conner, WA.

Bjork, C.R. 1997. Vernal Pools of the Columbia Platewetland, Eastern Washington. Unpublished report for The Nature Conservancy. November 1997.

Bolscher, B. 1995. Niche requirements of birds in raised bogs: Habitat attributes in relation to bog restoration. Pages 359-378 in B.D. Wheeler, S.C. Shaw, W.J. Fojt and R.A. Robertson, Restoration of Temperate Wetlands. John Wiley & Sons Ltd.

Brassard, P.; Waddington, J.M.; Hill, A.R.; and Roulet, N.T. 2000. Modelling groundwater-surface water mixing in a headwater wetland: implications for hydrograph separation. Hydrological Processes 14:2697-2710.

Brinson, M. M. 1993. A hydrogeomorphic classification for wetlands. Technical Report WRP-DE-4. US Army Engineer Waterways Experiment Station, Vicksburg, Mississippi.

Brinson, M. M. 1995. The HGM approach explained. *National Wetlands Newsletter* November-December: 7-13.

Chapman, D.W. 1966. The relative contributions of aquatic and terrestrial primary producers to the trophic relations of stream organisms. pp. 116-130 in: Organism-substrate relationships in streams. Pymantuning Lab. Ecol. Spec. Publ. No. 4. University of Pittsburgh, Pittsburgh, PA.

Cowardin, L. M., V. Carter, F. C. Golet, and E. T. LaRoe. 1979. Classification of wetlands and deepwater habitats of the United States. US Fish and Wildlife Service FWS/OBS-79/31, 103 pp.

Crowe, E.A., A.J. Busacca, J.P. Reganold, and B.A. Zamora. 1994. Vegetation zones and soil characteristics in Vernal Pools in the Channeled Scabland of Eastern Washington. Great Basin Naturalist 54(3):324-247.

Delaplane, K.S. and D. F. Mayer 2000. *Crop pollination by bees.* CABI Publishing, New York, 352pp.

Desbonnet, A., P. Pogue, V. Lee, and N. Wolff. 1994. *Vegetated Buffers in the Coastal Zone: A Summary Review and Bibliography*. University of Rhode Island, Coastal Resources Center. report. ISBN 0-938 412-37-x.

Dvorak, J. and E.P.H. Best 1982. Macro-invertebrate communities associated with the macrophytes of Lake Vechten: Structural functional relationships. Hydrobiologia 95:115-126.

Fennessey, M.S., C.C. Brueske, and W.J. Mitch. 1994. Sediment deposition patterns in restored freshwater wetlands using sediment traps. Ecological Engineering 3:409-428.

Grigal, D.F., and K.N. Brooks, 1997. Forest management impacts on undrained peatlands in North America. In: Northern Forested Wetlands: Ecology and Management. Lewis Publisher, New York, 369-384.

Grootjans, A., and R. Van.Diggelen. 1995. Assessing the restoration prospects of degraded fens. In B.D. Wheeler, S.C. Shaw, W.J. Fojt and R.A. Robertson, Restoration of Temperate Wetlands. John Wiley & Sons Ltd.

Grosvernier, P.H., Y. Matthey, and A. Buttler. 1995. Microclimate and physical properties of peat: New clues to the understanding of bog restortation processes. In B.D. Wheeler, S.C. Shaw, W.J. Fojt and R.A. Robertson, Restoration of Temperate Wetlands. John Wiley & Sons Ltd.

Hammer, D.A. 1989. Protecting water quality with wetlands in river corridors. In: J.A. Kusler and S. Daly (eds). Wetlands and River Corridor Management. Association of State Wetland Managers, Berne, NY.

Hartmann, G.F., J.C. Scrivener, and M.J. Miles. 1996. Impacts of logging in Carnation Creek, a high energy coastal stream in British Columbia, and their implications for restoring fish habitat. Canadian Journal of Fisheries and Aquatic Science 53:237-251

Hirschi, R., T. Doty, A. Keller, and T. Lebbe. (2003 unpublished report). Juvenile salmonid use of tidal creek and independent marsh environments in North Hood Canal: Summary of first year findings. Port Gamble S'Klallam Tribe Natural Resources.

Horner, R. 1992. Constructed Wetlands for Storm Runoff Water Quality Control - Course Materials. Center for Urban Water Resources Management, University of Washington, Seattle, WA.

Hruby, T, S. Stanley, T. Granger, T. Duebendorfer, R. Friesz, B. Lang, B. Leonard, K. March, and A. Wald. 2000. Methods for Assessing Wetland Functions. Volume II, Part 1: Assessment Methods – Depressional Wetlands in the Columbia Basin of Eastern Washington. WA State Department of Ecology Publication #00-06-47.

Hruby, T. 1999. Assessments of wetland functions: What they are and what they are not. Environmental Management 23:75-85.

Hruby, T., T. Granger, K. Brunner, S. Cooke, K. Dublonica, R. Gersib, T. Granger, L. Reinelt, K. Richter, D. Sheldon, E. Teachout, A. Wald, and F. Weinmann. 1999. Methods for Assessing Wetland Functions. Volume 1: Riverine and Depressional Wetlands in the

Lowlands of Western Washington. Part 1: Assessment Methods. WA State Department of Ecology Publication #99-115.

Hutchinson, I. 1991. Salinity Tolerances of Plants of Estuarine Wetlands and Associated Uplands. Washington State Department of Ecology. Report

Knops, J.M.H., D. Tilman, N.M. Haddad, S. Naeem, C.E. Mitchell, J. Haarstad, M.E. Ritchie, K.M. Howe, P.B. Reich, E. Siemann, and J. Groth. 1999. Effects of plant species richness on invasion dynamics, disease outbreaks, insect abundances and diversity. Ecology Letters 2:286-293.

Lewis, J., R. Sylvia-Mori; E.T. Keppeler; R.R. Ziemer. 2001. Pages 85-125, in: Mark S. Wigmosta and Steven J. Burges (eds.) Land Use and Watersheds: Human Influence on Hydrology and Geomorphology in Urban and Forest Areas. Water Science and Application Volume 2, American Geophysical Union, Washington, D.C.

Lodge, D.M. 1985. Macrophyte-gastropod associations: Observations and experiments on macrophyte choice by gastropods. Freshwater Biology 15:695-708.

McMillan, A. 2000. The Science of Wetland Buffers and Its Implications for the Management of Wetlands. Master's Thesis. Evergreen State University, June, 2000.

Mitsch, W.J. and J.G. Gosselink. 1993. Wetlands. Van Nostrand Reinhold Co., New York. Second Edition 722pp.

Monello, R.J., and R.G. Wright. 1999. Amphibian habitat preferences among artificial ponds in the Palouse region of northern Idaho. Journal of Herpetology 33:298-303.

Moore, D.R., P.A. Keddy, C.L. Gaudet, and I.C. Wisheu, 1989. Conservation of wetlands: Do infertile wetlands deserve a higher priority. Biological Conservation 47, 203-218.

Moore, B.C., J.E. Lafer, and W.H. Funk. 1994. Influence of aquatic macrophytes on phosphorus and sediment porewater chemistry in a freshwater wetland. Aquatic Botany 49:137-148.

Nussbaum R.A,. E.D. Brodie Jr., and R.M. Storm 1983. Amphibians and Reptiles of the Pacific Northwest. Moscow, ID: University of Idaho Press. 332 p.

O'Connor, M. and G. Watson. 1998. Geomorphology of channel migration zones and implications for riparian forest management. Unpublished report.

Reinelt, L.E. and R.R. Horner 1995. Pollutant removal from stormwater runoff by palustrine wetlands based on comprehensive budgets. Ecological Engineering, 4:77-97.

Rigg, G.B. 1958. Peat Resources of Washington. Bulletin No. 44. Division of Mines and Geology, Washington State Department of Conservation.

Sheldon, D., T. Hruby, P. Johnson, K. Harper, A. McMillan, S. Stanley, and E. Stockdale. 2004. Freshwater Wetlands in Washington State: Volume 1: A synthesis of the science. Washington State Department of Ecology, in press.

Schouwenaars, J.M. 1995. The selection of internal and external water management options for bog restoration. Restoration of Temperate Wetlands 331-346.

Schrautzer, J., M. Asshoff, and F. Muller. 1996. Restoration strategies for wet grasslands in northern Germany. Ecological Engineering 7: 255-278.

Seaburn C.N.L., D.C. Seburn, and C.A. Paszkowski 1997. Northern leopard frog (Rana pipiens) dispersal in relation to habitat. In Green DM, editor. Amphibians in decline: Canadian studies of a global problem. Herpetological Conservation 1:64–72.

Stein, E.D. and R.F. Ambrose 2001. Landscape-scale analysis and management of cumulative impacts to riparian ecosystems: Past, present, and future. Journal of the American Water Resources Association. 37:1597-1614.

Washington Department of Natural Resources (WDNR). 1989. State of Washington Natural Heritage Plan. Olympia, WA. 164 pages.

Wiedemann, A.M. 1984. The ecology of the Pacific Northwest coastal sand dunes: A community profile. U.S. Fish and Wildlife Service FWS/OBS-84/04. 130pp.

Wiggins, G.B., R.J. Mackay, and I.M. Smith. 1980. Evolutionary and ecological strategies of animals in annual temporary pools. Archiv Fur Hydrobiologie 99:206.

Williamson, A.K., M.D. Munn, S.J. Ryker, R.J. Wagner, J.C. Ebert, and A.M. Vanderpool. 1998. Water Quality in the Central Columbia Plateau, Washington and Idaho, 1992-1995. U.S. Geological Survey Circular #1144.

Wind-Mulder, H.L., and D.H. Vitt. 2000. Comparisons of water and peat chemistries of a post-harvested and undisturbed peatland with relevance to restoration. Wetlands 20(4): 616-628.

Zedler, P.H. 1987. The ecology of southern California vernal pools: a community profile. U.S. Fish and Wildlife Service Biology Report 85(7.11). 136 pp.

APPENDIX A

Members of the technical review team for revising the Washington State Wetland Rating System for Western Washington.

NAME	*AFFILIATION*
Brent Haddaway	Washington DOT
Charlie Newling	Wetland Training Institute
Cindy Wilson	Thurston County Development Services
Dan Cox	Skagit County Planning
Dyanne Sheldon	Sheldon Associates
Francis Naglich	Ecological Land Services, Inc.
Geoffrey Thomas	City of Redmond
Jeff Meyer	Parametrix
Laura Casey	King County Dept. of Dev. and Environmental Services
Paul Wagner	Washington DOT
Petur Sim	Whatcom County
Phil Gaddis	Clark County Dept. of Public Works
Randy Middaugh	Snohomish County
Sarah Cooke	Cooke Scientific Services
Steve Shanewise	Coot Company
Tina Miller	King Cty. Dept. of Natural Resources and Parks
Ann Boeholt	Washington State Department of Ecology
Erik Stockdale	Washington State Department of Ecology
Sarah Blake	Washington State Department of Ecology
Stephen Stanley	Washington State Department of Ecology
Susan Meyer	Washington State Department of Ecology

APPENDIX B

Salt sensitivity rating of the estuarine wetlands and associated uplands flora of the Pacific Northwest (*=estimated) from Hutchinson (1991).

Very Sensitive

Tsuga heterophylla
Angelica arguta
Berberis aquifolium
Caltha asarifolia
Carex rostrata
Equisetum fluviatile
Galium cymosum
Habenaria dilatata
Heracleum lanatum
Hypericum formosum
Iris pseudoacorus
Juncus nevadensis
Lysichitum americanum
Mentha arvensis
Mentha piperata
Myosotis laxa
Pichea sitchensis
Rumex acetosella

Sensitive

*Aira praecox
*Alnus rubra
*Angelica lucida
*Anthoxanthum odoratum
*Athyrium felix-femina
*Calamagrotis nutkaensis
*Carex obnupta
*Cornus stolonifera
*Equisetum arvense
*Glyceria grandis
*Holcus lanatus
*Hypochaeris radicata
*Lonicera involucrata
*Maianthemum dilatatum
*Physocarpus capitatus
*Polystichum munitum
*Potentilla palustris
*Pteridium aquilinum
*Ribes sanguineum
*Vaccinium spp.
Alisma plantago-aquatica
Bidens cernua
Bromus mollis
Juncus articulatis
Juncus oxymeris
Lathyrus japonicus
Menyanthes trifoliate
Pyrus fusca
Rosa gymnocarpa
Rosa nutkana
Rubus spp.
Rumex conglomeratus
Sagittara latifolia
Scirpus microcarpus
Sium suave
Typha latifolia

Moderately Sensitive

*Ammophila arenaria
*Lathyrus palustris
*Phargmites communis
*Rumex crispus
*Salix hookeriana
*Vicia gigantea
Achilea millefolium
Agropyron repens
Cicuta douglasii
Dactylis glomerata
Limosella aquatica
Lotus ulignosus
Lythrum salicaria
Plantago lanceolata
Poa pratensis
Scirpus acutus
Scirpus validus
Sonchus arvensis
Trifolium spp.

Moderately Tolerant

*Elymus mollis
*Hordeum brachyantherum
*Oenanthe sarmentosa
*Phalaris arunidacea
*Scripus cernuus
Agrostis alba
Aster subspicatus
Eleocharis acicularis
Eleocharis palustris
Eleocharis parvula
Festuca arundinacea
Festuca ruba
Lolium perenne
Lotus corniculatus
Potentilla pacifica
Ranunculus cymbalaria
Scripus americanus
Trifolium wormskjoldii

Tolerant

*Orthocarpus castillejoides
*Typha angustifolia
Carex lyngbyei
Deschampsia caespitosa
Glaux maritima
Hordeum jubatum
Juncus gerardii
Liliaeopsis occidentalis
Scripus maritimus
Stellaria humifusa

Very Tolerant

*Grindelia integrifolia
*Suaeda maritima
*Triglochin concinnum
*Triglochin maritimum
Atriplex patula
Cotula coronopifolia
Distichlis spicata
Jaumea carnosa
Juncus balticus
Plantago maritima
Salicornia europea
Salicornia viginica
Spergularia canadensis
Spergularia marina

APPENDIX C

Analyzing the type of soil present in the wetland.

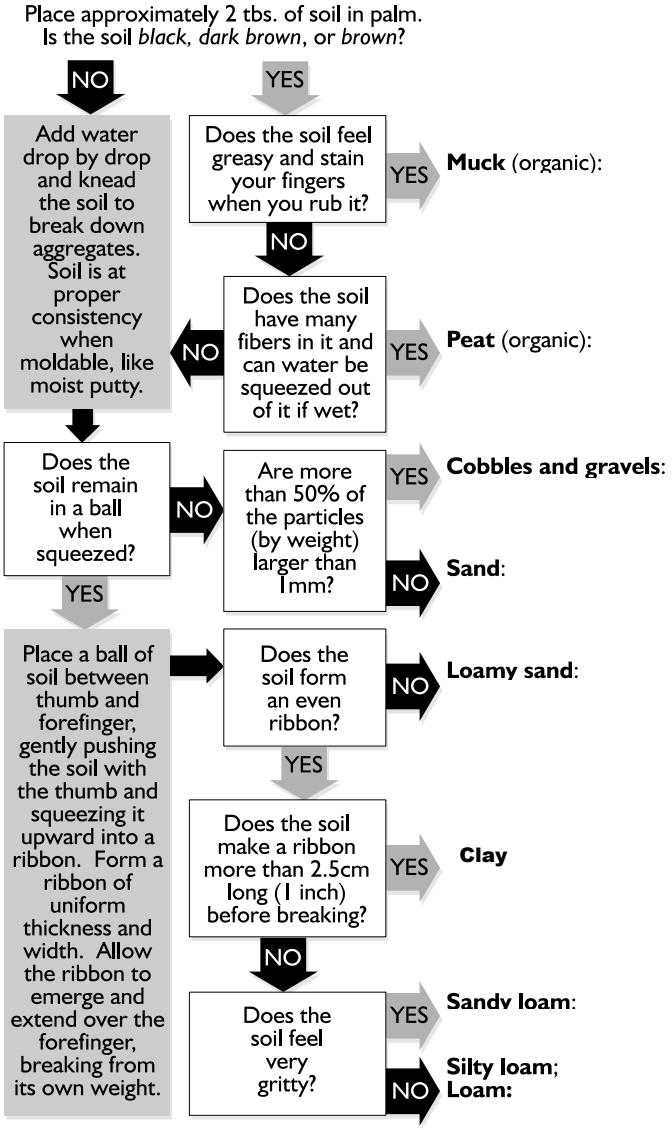

APPENDIX D

Draft List of surveyed land sections in Washington identified by the Natural Heritage program reported to contain Natural Heritage Features associated with wetlands. This list was compiled in March 2003. Contact the WA Natural Heritage Program at (360) 902-1667 for more detailed information on locations and occurrences.

001N004E 24	003N012E 32	005N006E 34	007N008E 02
001N005E 02	003N012E 33	005N009E 12	007N008E 10
001N005E 10	004N001W 11	005N009E 16	007N009E 21
001N005E 11	004N001W 12	005N009E 17	007N011E 07
001N005E 16	004N005E 03	005N009E 18	007N016E 12
001N005E 19	004N005E 04	005N009E 20	007N017E 29
002N003E 20	004N005E 05	005N011E 12	007N040E 28
002N003E 21	004N005E 09	005N012E 04	007N041E 25
002N003E 28	004N005E 15	005N012E 05	007N041E 36
002N003E 29	004N005E 27	005N012E 07	007N042E 31
002N003E 50	004N005E 28	005N012E 08	008N004E 14
002N003E 51	004N005E 33	005N012E 09	008N004E 22
002N005E 36	004N006E 02	005N012E 29	008N004E 23
002N006E 03	004N006E 04	005N012E 35	008N004E 26
002N006E 24	004N006E 05	005N013E 18	008N005W 29
002N006E 25	004N006E 08	005N014E 04	008N005W 30
002N006E 30	004N006E 09	005N014E 11	008N006W 12
002N006E 31	004N006E 11	005N014E 16	008N006W 25
002N006E 35	004N006E 16	005N014E 21	008N009E 24
002N006E 36	004N006E 17	005N014E 27	008N009E 26
002N006E 37	004N006E 20	005N017E 14	008N009E 27
002N007E 02	004N006E 21	005N017E 15	008N010E 01
002N007E 21	004N006E 22	005N018E 28	008N016E 06
002N007E 29	004N006E 25	005N028E 08	008N016E 07
002N007E 30	004N006E 27	006N005E 02	008N016E 08
002N007E 31	004N006E 28	006N005E 36	008N016E 17
002N007E 41	004N006E 29	006N007E 24	008N016E 20
002N014E 18	004N006E 30	006N009E 27	008N016E 21
002N014E 19	004N006E 33	006N009E 34	008N016E 26
002N014E 30	004N009E 15	006N010E 15	008N016E 27
002N015E 23	004N018E 10	006N010E 23	008N016E 28
003N002E 03	005N005E 25	006N012E 04	009N006W 18
003N004E 13	005N005E 26	006N012E 24	009N006W 28
003N005E 18	005N005E 31	006N012E 27	009N007W 17
003N006E 22	005N005E 32	006N012E 28	009N009E 15
003N006E 24	005N005E 33	006N012E 32	009N010E 01
003N006E 34	005N005E 34	006N012E 34	009N010E 02
003N007E 30	005N006E 12	006N013E 18	009N010E 03
003N007E 32	005N006E 13	006N039E 02	009N010E 06
003N008E 29	005N006E 17	006N039E 14	009N010E 10
003N009E 28	005N006E 18	006N041E 10	009N010E 11
003N009E 31	005N006E 21	006N042E 04	009N010E 16
003N011E 15	005N006E 28	006N042E 09	009N010E 17
003N011E 29	005N006E 29	006N044E 02	009N010E 18
003N011E 35	005N006E 31	007N001W 31	009N010W 06
003N012E 30	005N006E 33	007N006E 11	009N010W 07

009N011W 04
009N011W 05
009N011W 08
009N011W 09
009N015E 36
009N016E 32
009N019E 31
009N038E 04
009N043E 15
010N002W 21
010N008W 28
010N008W 33
010N009W 01
010N010E 35
010N010W 01
010N010W 05
010N010W 07
010N010W 08
010N010W 18
010N010W 31
010N011W 28
010N011W 32
010N011W 34
010N011W 35
010N011W 36
010N016E 21
010N028E 12
011N002W 02
011N002W 38
011N002W 42
011N006W 31
011N007W 10
011N007W 16
011N007W 21
011N007W 28
011N007W 35
011N007W 36
011N008W 01
011N008W 08
011N008W 14
011N008W 15
011N008W 17
011N008W 19
011N008W 20
011N009W 24
011N009W 25
011N010W 01
011N010W 02
011N010W 06
011N010W 13
011N010W 14
011N010W 20
011N010W 22
011N010W 23
011N010W 24
011N010W 26
011N010W 27
011N010W 29
011N011W 01
011N011W 04
011N011W 16
011N011W 21
011N011W 28
011N011W 33
011N025E 08
011N025E 11
011N028E 01
011N028E 02
011N028E 11
011N028E 12
011N028E 23
011N028E 24
011N028E 35
011N044E 22
011N046E 19
012N007W 05
012N007W 27
012N007W 33
012N007W 34
012N008W 05
012N008W 30
012N010W 01
012N010W 21
012N010W 22
012N010W 26
012N010W 27
012N010W 28
012N011W 09
012N011W 36
012N019E 09
012N025E 20
012N025E 21
012N025E 29
012N028E 03
012N028E 04
012N028E 05
012N028E 09
012N028E 10
012N028E 14
012N028E 23
012N028E 26
013N006E 21
013N010W 02
013N010W 03
013N010W 04
013N010W 09
013N010W 10
013N010W 11
013N010W 14
013N010W 15
013N010W 16
013N010W 22
013N010W 23
013N010W 24
013N010W 26
013N010W 27
013N010W 34
013N010W 35
013N011W 04
013N011W 05
013N011W 08
013N011W 09
013N011W 16
013N011W 17
013N024E 11
013N024E 12
013N025E 01
013N025E 02
013N025E 05
013N025E 06
013N026E 06
013N027E 03
013N027E 10
013N027E 14
013N027E 23
013N027E 24
013N027E 25
013N028E 30
013N028E 31
013N028E 32
013N028E 33
013N038E 30
013N044E 25
013N046E 06
014N008E 01
014N010W 26
014N010W 33
014N010W 34
014N010W 35
014N010W 36
014N023E 05
014N023E 06
014N023E 08
014N023E 16
014N023E 17
014N023E 21
014N023E 28
014N023E 33
014N026E 01
014N026E 02
014N026E 11
014N026E 12
014N026E 14
014N027E 07
014N027E 16
014N027E 17
014N027E 18
014N027E 20
014N027E 21
014N027E 23
014N027E 24
014N027E 25
014N027E 27
014N027E 28
014N027E 29
014N027E 34
014N036E 01
014N036E 12
014N037E 18
014N037E 19
014N037E 30
014N043E 11
014N043E 12
014N044E 16
014N044E 17
014N045E 04
014N045E 05
015N003E 04
015N003E 05
015N003W 04
015N005E 02
015N007E 17
015N007W 14
015N007W 15
015N009W 11
015N009W 14
015N010W 35
015N010W 36
015N023E 02
015N023E 03
015N023E 29
015N023E 31
015N041E 03
015N044E 15
016N002E 21
016N002W 12
016N003E 01
016N003E 29
016N003E 32
016N003E 33
016N003W 14
016N003W 15
016N003W 19
016N003W 20
016N003W 21
016N003W 22
016N003W 23
016N003W 27
016N003W 35
016N003W 36
016N003W 39
016N003W 41
016N003W 44
016N003W 47

016N003W 50
016N003W 51
016N005W 22
016N010W 07
016N011E 27
016N011W 01
016N011W 02
016N011W 12
016N011W 14
016N011W 15
016N011W 16
016N011W 19
016N011W 20
016N011W 21
016N011W 22
016N011W 25
016N011W 26
016N011W 27
016N011W 28
016N011W 29
016N011W 30
016N011W 34
016N023E 34
016N023E 35
016N025E 25
016N037E 16
016N044E 36
017N001E 26
017N001E 27
017N001W 18
017N001W 22
017N001W 27
017N002W 04
017N002W 07
017N002W 18
017N003W 12
017N003W 13
017N003W 24
017N003W 25
017N004E 35
017N008W 15
017N008W 16
017N008W 17
017N008W 18
017N008W 19
017N008W 20
017N008W 21
017N008W 22
017N010W 05
017N011W 02
017N011W 35
017N011W 36
017N012W 03
017N012W 22
017N012W 23
017N012W 26
017N012W 27
017N014E 02
017N014E 07
017N014E 08
017N031E 18
017N034E 14
017N034E 23
017N034E 24
017N034E 25
018N001E 05
018N001E 06
018N001E 09
018N001E 16
018N001E 21
018N001E 22
018N001E 26
018N001E 27
018N001E 34
018N001E 35
018N001E 38
018N001W 22
018N001W 29
018N001W 34
018N002E 01
018N002E 23
018N002E 26
018N002E 31
018N002E 32
018N002W 32
018N003E 05
018N003E 06
018N003E 08
018N003E 28
018N003E 30
018N003E 33
018N006W 10
018N010W 15
018N010W 16
018N010W 24
018N010W 25
018N011W 01
018N011W 03
018N011W 15
018N011W 16
018N011W 17
018N011W 18
018N011W 20
018N011W 21
018N011W 22
018N011W 35
018N011W 36
018N012W 02
018N012W 03
018N012W 10
018N012W 11
018N012W 13
018N012W 22
018N012W 23
018N012W 24
018N012W 26
018N012W 27
018N013E 21
018N015E 27
018N035E 16
018N035E 17
019N001E 12
019N001E 25
019N001E 28
019N001E 29
019N001E 30
019N001E 31
019N001E 32
019N001E 33
019N001E 38
019N002E 25
019N002E 30
019N002E 36
019N002W 23
019N002W 24
019N002W 25
019N002W 26
019N003E 30
019N003E 31
019N003E 32
019N003W 17
019N003W 29
019N003W 32
019N004W 17
019N004W 18
019N004W 19
019N004W 20
019N005E 09
019N005W 02
019N005W 17
019N011W 04
019N011W 05
019N011W 07
019N011W 08
019N011W 17
019N011W 18
019N011W 22
019N011W 27
019N011W 34
019N017E 18
020N002W 02
020N002W 03
020N003W 31
020N005W 04
020N005W 05
020N005W 08
020N005W 09
020N005W 14
020N005W 15
020N005W 16
020N005W 21
020N005W 26
020N005W 28
020N005W 29
020N005W 30
020N005W 31
020N005W 32
020N006E 36
020N007E 21
020N007E 28
020N007E 31
020N016E 33
020N033E 14
020N033E 15
020N033E 16
020N033E 18
020N035E 15
020N036E 02
020N037E 35
020N042E 27
020N044E 01
020N044E 02
020N044E 03
020N044E 10
020N044E 11
020N044E 12
020N044E 13
020N044E 14
020N044E 15
020N044E 23
020N044E 24
020N045E 01
020N045E 02
020N045E 03
020N045E 05
020N045E 06
020N045E 07
020N045E 08
020N045E 09
020N045E 10
020N045E 11
020N045E 12
020N045E 13
020N045E 14
020N045E 15
020N045E 16
020N045E 17
020N045E 18
020N045E 19
020N045E 20
020N045E 21
020N045E 22
020N045E 23
020N045E 28

020N045E 29
020N046E 06
020N046E 07
021N002W 03
021N002W 05
021N002W 07
021N002W 08
021N002W 21
021N002W 32
021N002W 35
021N003W 15
021N003W 16
021N003W 21
021N003W 22
021N003W 29
021N003W 30
021N004E 20
021N004E 22
021N004E 29
021N004W 19
021N004W 23
021N006E 10
021N006E 22
021N006E 23
021N008W 12
021N009W 09
021N010W 18
021N010W 19
021N010W 20
021N010W 21
021N010W 26
021N010W 28
021N010W 29
021N010W 30
021N011W 22
021N011W 26
021N011W 27
021N011W 28
021N011W 33
021N011W 34
021N011W 35
021N012W 23
021N012W 24
021N012W 26
021N012W 27
021N013W 13
021N018E 18
021N018E 19
021N019E 31
021N019E 34
021N031E 05
021N032E 02
021N032E 03
021N033E 06
021N035E 23
021N035E 24
021N036E 14
021N036E 18
021N036E 19
021N036E 21
021N036E 23
021N036E 25
021N037E 19
021N037E 30
021N038E 25
021N039E 13
021N041E 36
021N044E 01
021N044E 02
021N044E 03
021N044E 09
021N044E 10
021N044E 11
021N044E 12
021N044E 13
021N044E 14
021N044E 15
021N044E 16
021N044E 21
021N044E 22
021N044E 23
021N044E 24
021N044E 25
021N044E 26
021N044E 27
021N044E 28
021N044E 33
021N044E 34
021N044E 35
021N044E 36
021N045E 02
021N045E 03
021N045E 04
021N045E 05
021N045E 06
021N045E 07
021N045E 08
021N045E 09
021N045E 10
021N045E 11
021N045E 12
021N045E 13
021N045E 14
021N045E 15
021N045E 16
021N045E 17
021N045E 18
021N045E 19
021N045E 20
021N045E 21
021N045E 22
021N045E 23
021N045E 24
021N045E 25
021N045E 26
021N045E 27
021N045E 28
021N045E 29
021N045E 30
021N045E 31
021N045E 32
021N045E 33
021N045E 34
021N045E 35
021N045E 36
022N001W 05
022N001W 06
022N002W 06
022N002W 23
022N002W 24
022N002W 29
022N002W 32
022N004W 12
022N005W 09
022N006W 09
022N011E 04
022N011W 06
022N011W 07
022N012W 02
022N012W 10
022N012W 12
022N013E 30
022N014E 18
022N018E 04
022N032E 12
022N032E 34
022N033E 05
022N033E 10
022N033E 24
022N034E 15
022N034E 36
022N035E 13
022N035E 24
022N035E 30
022N035E 31
022N035E 32
022N035E 33
022N036E 04
022N037E 26
022N039E 19
022N039E 25
022N039E 26
022N039E 35
022N039E 36
022N040E 19
022N040E 31
022N041E 01
022N041E 02
022N041E 03
022N041E 11
022N041E 12
022N041E 13
022N041E 14
022N041E 15
022N041E 16
022N042E 05
022N042E 06
022N042E 07
022N042E 08
022N042E 16
022N042E 17
022N043E 04
022N044E 35
022N044E 36
022N045E 31
022N045E 32
022N045E 33
022N045E 34
023N001W 31
023N001W 32
023N002E 20
023N002W 14
023N002W 16
023N002W 17
023N003W 16
023N005E 25
023N005W 19
023N006E 31
023N006W 17
023N006W 30
023N007W 09
023N007W 10
023N007W 11
023N007W 15
023N007W 16
023N008W 18
023N008W 36
023N012W 05
023N013W 02
023N013W 03
023N016E 14
023N017E 02
023N017E 12
023N017E 13
023N018E 08
023N018E 16
023N018E 17
023N018E 18
023N018E 19
023N018E 20
023N018E 21
023N018E 22
023N018E 23
023N018E 26

023N018E 27
023N018E 28
023N018E 30
023N018E 32
023N018E 33
023N018E 35
023N021E 20
023N021E 29
023N024E 12
023N024E 34
023N025E 07
023N026E 01
023N026E 26
023N026E 35
023N035E 05
023N037E 01
023N037E 23
023N037E 26
023N038E 04
023N038E 07
023N038E 08
023N041E 25
023N041E 33
023N041E 34
023N041E 35
023N041E 36
023N042E 07
023N042E 08
023N042E 16
023N042E 19
023N042E 22
023N042E 27
023N042E 32
023N042E 33
023N042E 34
023N042E 36
023N043E 16
023N043E 28
024N001W 17
024N002W 10
024N002W 11
024N003W 01
024N003W 11
024N003W 26
024N003W 27
024N005W 02
024N006E 16
024N006E 17
024N008E 01
024N008E 02
024N008E 03
024N008E 04
024N008E 10
024N008E 11
024N008E 13
024N008E 24
024N008E 36
024N008W 05
024N009E 08
024N009E 16
024N009W 17
024N011E 14
024N011W 05
024N011W 06
024N011W 18
024N012W 13
024N012W 32
024N012W 33
024N013W 15
024N013W 22
024N017E 02
024N017E 24
024N017E 35
024N018E 17
024N022E 25
024N023E 30
024N025E 32
024N027E 10
024N027E 11
024N027E 12
024N027E 16
024N028E 07
024N036E 16
024N038E 33
024N038E 34
024N040E 22
024N041E 28
024N045E 04
024.5N008W 32
025N001E 31
025N001W 30
025N001W 31
025N001W 36
025N002W 16
025N002W 21
025N002W 25
025N005W 36
025N007E 09
025N007E 20
025N007E 29
025N008E 18
025N008E 19
025N008E 30
025N008E 33
025N008E 34
025N008E 35
025N008E 36
025N008W 20
025N009E 11
025N010E 30
025N011W 33
025N013W 08
025N013W 09
025N013W 16
025N013W 17
025N025E 15
025N025E 23
025N031E 01
025N031E 12
025N031E 16
025N031E 21
025N031E 22
025N031E 23
025N034E 21
025N042E 01
025N042E 02
025N042E 11
025N042E 12
025N042E 13
025N042E 14
025N042E 24
025N043E 01
025N043E 02
025N043E 03
025N043E 04
025N043E 05
025N043E 06
025N043E 07
025N043E 08
025N043E 09
025N043E 10
025N043E 11
025N043E 12
025N043E 13
025N043E 14
025N043E 15
025N043E 16
025N043E 17
025N043E 18
025N043E 19
025N043E 20
025N043E 21
025N043E 22
025N043E 23
025N043E 24
025N043E 25
025N043E 26
025N043E 27
025N043E 28
025N043E 29
025N043E 30
025N044E 04
025N044E 05
025N044E 06
025N044E 07
025N044E 08
025N044E 17
025N044E 18
025N044E 19
025N045E 27
025N045E 33
026N001E 08
026N002E 13
026N002E 14
026N006W 36
026N007E 13
026N010E 28
026N010E 33
026N012E 15
026N012E 21
026N012E 22
026N012W 21
026N012W 22
026N012W 26
026N012W 27
026N013E 23
026N013E 30
026N016E 18
026N028E 17
026N032E 29
026N032E 31
026N034E 23
026N039E 16
026N041E 16
026N042E 12
026N042E 13
026N042E 14
026N042E 23
026N042E 24
026N042E 25
026N042E 26
026N042E 28
026N042E 33
026N042E 35
026N042E 36
026N043E 02
026N043E 03
026N043E 04
026N043E 05
026N043E 07
026N043E 08
026N043E 09
026N043E 10
026N043E 11
026N043E 12
026N043E 13
026N043E 14
026N043E 15
026N043E 16
026N043E 17
026N043E 18
026N043E 19
026N043E 20
026N043E 21

026N043E 22
026N043E 23
026N043E 24
026N043E 25
026N043E 26
026N043E 27
026N043E 28
026N043E 29
026N043E 30
026N043E 31
026N043E 32
026N043E 33
026N043E 34
026N043E 35
026N043E 36
026N044E 07
026N044E 17
026N044E 18
026N044E 19
026N044E 20
026N044E 28
026N044E 29
026N044E 30
026N044E 31
026N044E 32
026N044E 33
027N001E 06
027N001E 07
027N001E 08
027N001E 19
027N001W 01
027N001W 09
027N001W 16
027N001W 24
027N001W 25
027N002W 36
027N003W 04
027N003W 09
027N004W 13
027N004W 24
027N004W 25
027N004W 36
027N005E 36
027N006W 31
027N007E 36
027N008E 16
027N008E 17
027N008E 20
027N009E 01
027N010E 31
027N011W 31
027N012W 36
027N013W 05
027N013W 06
027N013W 07
027N013W 08
027N013W 09
027N013W 16
027N013W 17
027N014E 12
027N015E 33
027N017E 16
027N017E 21
027N017E 22
027N023E 09
027N023E 17
027N028E 11
027N029E 12
027N029E 28
027N030E 04
027N030E 05
027N039E 24
028N001E 12
028N001E 25
028N001E 26
028N001E 28
028N001E 31
028N001W 14
028N001W 23
028N001W 24
028N001W 25
028N001W 36
028N002E 18
028N002W 12
028N002W 23
028N002W 25
028N004W 23
028N007E 01
028N007E 12
028N008E 07
028N008E 18
028N008E 22
028N008E 23
028N009E 25
028N009E 36
028N009W 04
028N009W 14
028N009W 18
028N010E 03
028N010E 31
028N013W 29
028N013W 30
028N013W 31
028N013W 32
028N014E 14
028N015E 04
028N015W 14
028N015W 23
028N015W 26
028N023E 35
028N027E 24
028N029E 20
028N029E 21
028N030E 31
028N045E 08
028N045E 09
028N045E 17
029N002W 24
029N003W 19
029N003W 30
029N005W 36
029N007E 04
029N007E 23
029N008E 01
029N008E 02
029N008E 12
029N009E 02
029N009E 05
029N009E 08
029N009E 09
029N009E 10
029N009E 11
029N009E 12
029N009E 15
029N009E 16
029N009E 25
029N009E 36
029N010E 06
029N010E 07
029N010E 08
029N010E 24
029N010E 30
029N010E 31
029N010E 32
029N011E 28
029N013W 02
029N013W 03
029N013W 09
029N013W 16
029N014W 01
029N014W 02
029N014W 17
029N014W 20
029N014W 35
029N015W 05
029N015W 10
029N015W 30
029N019E 18
029N023E 10
029N023E 24
029N043E 09
030N002E 05
030N002E 06
030N002E 07
030N002E 08
030N004W 01
030N005E 01
030N005E 25
030N005E 29
030N005E 31
030N005E 32
030N007E 01
030N008E 05
030N008E 08
030N008E 20
030N008E 22
030N008E 35
030N008E 36
030N009E 01
030N009E 17
030N009W 14
030N009W 26
030N009W 30
030N010E 16
030N010E 22
030N012W 09
030N013W 03
030N013W 34
030N014W
030N014W 07
030N014W 28
030N014W 33
030N014W 35
030N015E 20
030N015W 03
030N015W 04
030N015W 05
030N015W 08
030N015W 09
030N015W 10
030N015W 11
030N015W 14
030N015W 15
030N015W 31
030N015W 32
030N016E 13
030N019E 36
030N027E 19
030N029E 03
030N043E 32
030N044E 02
030N044E 03
031N001E 05
031N001E 06
031N001E 13
031N001E 22
031N003E 01
031N003E 02
031N003E 07
031N003E 12
031N003E 13
031N004E 07
031N004E 23
031N004E 28

031N004E 34
031N004W 13
031N004W 24
031N004W 25
031N004W 26
031N007E 05
031N007E 07
031N007E 08
031N007E 17
031N007E 18
031N008W 21
031N008W 28
031N009E 10
031N009E 22
031N009W 30
031N011W 03
031N011W 04
031N011W 09
031N011W 10
031N013W 34
031N013W 35
031N014W 22
031N014W 23
031N015W 01
031N015W 02
031N015W 11
031N015W 12
031N015W 19
031N015W 25
031N015W 26
031N015W 31
031N015W 32
031N016W 24
031N016W 25
031N016W 26
031N016W 36
031N018E 03
031N019E 19
031N019E 28
031N019E 29
031N029E 34
031N030E 04
031N040E 17
031N044E 07
031N045E 01
031N045E 12
031N046E 18
032N001E 10
032N003E 01
032N003E 02
032N003E 10
032N003E 11
032N003E 12
032N003E 25
032N003E 26
032N003E 36
032N007E 32
032N012E 09
032N012E 10
032N015W 15
032N015W 16
032N015W 21
032N015W 22
032N015W 31
032N019E 34
032N019E 35
032N020E 01
032N020E 31
032N023E 10
032N023E 13
032N026E 14
032N042E 31
032N042E 36
032N043E 20
032N044E 04
032N044E 05
032N044E 09
032N044E 10
032N044E 16
032N044E 36
032N045E 30
032N045E 31
032N045E 32
032N045E 33
032N045E 34
032N045E 35
033N001E 03
033N001E 29
033N002E 01
033N002E 12
033N002E 16
033N002E 21
033N003E 06
033N003E 07
033N003E 08
033N003E 16
033N003E 17
033N003E 18
033N003E 20
033N003E 21
033N003E 22
033N003E 25
033N003E 26
033N003E 27
033N003E 35
033N003E 36
033N004E 11
033N004E 12
033N004E 13
033N004E 14
033N004E 19
033N004E 30
033N004E 31
033N005E 21
033N005E 28
033N006E 22
033N006E 25
033N006E 27
033N006E 28
033N007E 17
033N015W 01
033N015W 32
033N020E 35
033N022E 28
033N022E 29
033N030E 03
033N030E 04
033N039E 01
033N040E 09
033N041E 05
033N041E 13
033N041E 14
033N043E 01
033N044E 05
033N044E 06
033N044E 07
033N044E 17
033N044E 18
033N044E 19
033N044E 20
033N044E 29
033N044E 30
033N044E 32
033N044E 36
033N045E 13
033N045E 24
034N001E 22
034N001E 34
034N001E 35
034N001W 19
034N002E 05
034N002E 09
034N002E 10
034N002E 30
034N002E 31
034N002W 07
034N002W 08
034N002W 24
034N003E 31
034N003E 36
034N003W 12
034N004E 19
034N005E 07
034N005E 24
034N005E 25
034N005E 36
034N006E 19
034N006E 30
034N007E 18
034N010E 18
034N010E 31
034N018E 15
034N021E 08
034N034E 16
034N034E 21
034N039E 32
034N040E 35
034N041E 06
034N041E 29
034N041E 32
034N041E 34
034N043E 10
034N043E 12
034N043E 13
034N043E 35
034N043E 36
034N044E 05
034N044E 06
034N044E 17
034N044E 18
034N044E 19
034N044E 29
034N044E 30
034N044E 31
035N001E 21
035N004W 13
035N004W 24
035N004W 25
035N005E 06
035N005E 13
035N010E 36
035N017E 24
035N018E 17
035N018E 19
035N024E 12
035N024E 33
035N025E 06
035N026E 06
035N026E 25
035N029E 11
035N030E 03
035N030E 10
035N030E 25
035N030E 26
035N032E 28
035N032E 33
035N034E 16
035N035E 01
035N035E 27
035N036E 02
035N036E 10
035N039E 09
035N039E 27
035N041E 04

035N041E 09
035N042E 03
035N043E 03
035N043E 11
035N043E 12
035N043E 14
035N043E 25
035N043E 34
036N001E 29
036N001E 31
036N001E 33
036N002W 12
036N002W 13
036N002W 14
036N002W 23
036N003E 10
036N003W 25
036N003W 33
036N004W 01
036N004W 13
036N004W 22
036N004W 24
036N004W 27
036N005E 31
036N007E 06
036N007E 09
036N008E 07
036N008E 08
036N008E 18
036N008E 31
036N008E 32
036N017E 34
036N021E 01
036N021E 06
036N021E 07
036N021E 12
036N021E 13
036N021E 17
036N021E 18
036N021E 21
036N023E 04
036N023E 11
036N024E 16
036N024E 20
036N024E 21
036N024E 27
036N025E 28
036N028E 30
036N029E 21
036N029E 28
036N031E 09
036N031E 17
036N032E 20
036N036E 16
036N037E 05
036N037E 08
036N039E 16
036N041E 01
036N041E 09
036N041E 16
036N041E 19
036N041E 20
036N041E 21
036N041E 33
036N042E 02
036N042E 03
036N042E 04
036N042E 09
036N042E 14
036N042E 17
036N042E 26
036N042E 30
036N042E 31
036N043E 03
036N043E 04
036N043E 10
036N043E 14
036N043E 15
036N043E 22
036N043E 23
036N043E 26
036N043E 30
036N043E 31
036N043E 34
036N044E 20
036N045E 02
036N045E 04
036N045E 13
036N045E 15
037N001W 17
037N001W 18
037N001W 21
037N001W 27
037N001W 28
037N001W 33
037N003E 01
037N003E 08
037N004E 08
037N006E 04
037N006E 11
037N006E 20
037N006E 21
037N006E 28
037N006E 29
037N007E 21
037N008E 22
037N009E 02
037N012E 28
037N012E 29
037N016E 05
037N021E 18
037N021E 31
037N021E 32
037N022E 01
037N022E 18
037N022E 19
037N022E 30
037N022E 31
037N023E 10
037N023E 11
037N023E 20
037N023E 21
037N023E 22
037N023E 26
037N023E 27
037N023E 29
037N023E 30
037N023E 32
037N023E 33
037N023E 34
037N024E 19
037N024E 30
037N029E 01
037N029E 02
037N029E 03
037N029E 09
037N029E 33
037N030E 09
037N030E 12
037N031E 01
037N031E 05
037N032E 15
037N033E 09
037N035E 33
037N035E 34
037N036E 01
037N036E 02
037N036E 03
037N036E 05
037N036E 08
037N036E 16
037N036E 17
037N036E 18
037N036E 28
037N036E 30
037N036E 33
037N039E 03
037N040E 09
037N040E 11
037N040E 15
037N040E 24
037N040E 26
037N040E 27
037N041E 01
037N041E 02
037N041E 03
037N041E 12
037N041E 17
037N041E 19
037N041E 20
037N041E 22
037N041E 26
037N041E 33
037N041E 34
037N041E 35
037N042E 05
037N042E 06
037N042E 07
037N042E 20
037N042E 21
037N042E 22
037N042E 23
037N042E 32
037N042E 34
037N042E 35
037N042E 36
037N043E 05
037N043E 07
037N043E 08
037N043E 17
037N043E 20
037N043E 21
037N043E 28
037N043E 29
037N043E 32
037N043E 33
037N044E 18
037N044E 23
037N044E 24
037N044E 28
037N045E 02
037N045E 21
037N045E 26
037N045E 34
038N001E 08
038N002E 02
038N003E 25
038N003E 35
038N003E 36
038N006E 04
038N009E 36
038N010E 17
038N010E 19
038N012E 01
038N012E 02
038N012E 22
038N013E 05
038N013E 09
038N013E 14
038N017E 22
038N018E 19
038N018E 21
038N018E 33
038N020E 03

038N020E 04
038N020E 34
038N022E 01
038N022E 12
038N022E 34
038N022E 35
038N022E 36
038N023E 04
038N023E 17
038N023E 20
038N023E 21
038N023E 22
038N023E 28
038N023E 32
038N029E 01
038N029E 02
038N029E 03
038N029E 08
038N029E 10
038N029E 11
038N029E 15
038N029E 16
038N029E 17
038N029E 35
038N030E 02
038N030E 06
038N030E 09
038N030E 10
038N030E 15
038N030E 20
038N030E 32
038N031E 06
038N031E 35
038N032E 02
038N032E 03
038N032E 05
038N032E 08
038N032E 32
038N036E 12
038N036E 13
038N036E 24
038N036E 25
038N036E 26
038N036E 28
038N036E 32
038N036E 34
038N036E 35
038N036E 36
038N039E 16
038N041E 10
038N041E 11
038N041E 12
038N041E 15
038N041E 23
038N041E 24
038N041E 26
038N041E 27
038N041E 33
038N041E 34
038N041E 35
038N042E 07
038N042E 32
038N043E 05
038N043E 08
038N043E 20
038N043E 25
038N043E 29
038N043E 31
038N043E 32
038N044E 18
038N045E 24
038N045E 26
039N001E 16
039N001E 21
039N001W 01
039N002E 01
039N002E 21
039N003E 06
039N003E 10
039N007E 36
039N009E 05
039N010E 30
039N020E 28
039N022E 01
039N022E 13
039N023E 12
039N023E 13
039N023E 18
039N023E 19
039N023E 20
039N023E 22
039N023E 23
039N023E 24
039N023E 25
039N023E 26
039N023E 27
039N023E 28
039N023E 34
039N023E 35
039N024E 09
039N026E 11
039N026E 12
039N026E 14
039N026E 32
039N028E 02
039N028E 10
039N028E 11
039N028E 13
039N028E 14
039N028E 23
039N029E 35
039N030E 01
039N030E 17
039N030E 20
039N030E 21
039N030E 22
039N030E 25
039N030E 27
039N030E 30
039N030E 31
039N030E 32
039N030E 33
039N030E 35
039N030E 36
039N031E 06
039N031E 32
039N032E 29
039N032E 32
039N032E 34
039N033E 30
039N033E 31
039N034E 06
039N035E 01
039N036E 06
039N036E 18
039N036E 29
039N037E 04
039N037E 27
039N038E 05
039N039E 06
039N041E 10
039N041E 23
039N042E 06
039N043E 02
039N045E 03
040N002E 04
040N004E 31
040N005E 30
040N005E 31
040N006E 06
040N010E 23
040N011E 05
040N011E 17
040N012E 04
040N012E 34
040N012E 35
040N014E 07
040N014E 18
040N020E 13
040N021E 06
040N021E 08
040N021E 09
040N021E 10
040N021E 12
040N021E 18
040N021E 19
040N021E 20
040N021E 22
040N022E 30
040N022E 31
040N022E 34
040N023E 02
040N023E 03
040N023E 07
040N023E 10
040N023E 11
040N023E 14
040N023E 15
040N023E 16
040N023E 22
040N023E 35
040N024E 02
040N024E 07
040N024E 11
040N024E 14
040N024E 15
040N025E 03
040N030E 01
040N030E 03
040N030E 10
040N030E 12
040N030E 16
040N030E 21
040N030E 24
040N030E 25
040N030E 30
040N031E 05
040N031E 06
040N031E 07
040N031E 08
040N031E 09
040N031E 15
040N031E 17
040N031E 19
040N031E 20
040N032E 13
040N033E 19
040N033E 32
040N034E 31
040N034E 32
040N035E 04
040N035E 11
040N035E 13
040N035E 14
040N035E 15
040N035E 16
040N035E 36
040N036E 18
040N036E 25
040N036E 30
040N036E 31
040N036E 32
040N036E 34
040N037E 01

040N037E 07	040N037E 30	040N038E 23	040N043E 27
040N037E 08	040N037E 33	040N038E 26	040N043E 34
040N037E 10	040N038E 04	040N038E 32	040N044E 07
040N037E 15	040N038E 06	040N038E 33	040N044E 19
040N037E 18	040N038E 07	040N039E 02	040N044E 20
040N037E 19	040N038E 09	040N039E 20	040N044E 30
040N037E 20	040N038E 15	040N043E 03	040N044E 31
040N037E 25	040N038E 20	040N043E 14	040N045E 10
040N037E 28	040N038E 21	040N043E 22	040N045E 30
040N037E 29	040N038E 22	040N043E 23	040N045E 31

Wetland name or number _____

WETLAND RATING FORM – WESTERN WASHINGTON
Version 2 - Updated July 2006 to increase accuracy and reproducibility among users

Name of wetland (if known): _____ Date of site visit: _____

Rated by_____ Trained by Ecology? Yes__No___ Date of training_____

SEC: ___ TWNSHP: ____ RNGE: ____ Is S/T/R in Appendix D? Yes___ No___

Map of wetland unit: Figure ____ Estimated size _____

SUMMARY OF RATING

Category based on FUNCTIONS provided by wetland

I___ II___ III___ IV___

Category I = Score >=70
Category II = Score 51-69
Category III = Score 30-50
Category IV = Score < 30

Score for Water Quality Functions	
Score for Hydrologic Functions	
Score for Habitat Functions	
TOTAL score for Functions	

Category based on SPECIAL CHARACTERISTICS of wetland

I___ II___ Does not Apply___

Final Category (choose the "highest" category from above)

Summary of basic information about the wetland unit

Wetland Unit has Special Characteristics		Wetland HGM Class used for Rating	
Estuarine		**Depressional**	
Natural Heritage Wetland		**Riverine**	
Bog		**Lake-fringe**	
Mature Forest		**Slope**	
Old Growth Forest		**Flats**	
Coastal Lagoon		**Freshwater Tidal**	
Interdunal			
None of the above		Check if unit has multiple HGM classes present	

Wetland name or number _____

Does the wetland unit being rated meet any of the criteria below?

If you answer YES to any of the questions below you will need to protect the wetland according to the regulations regarding the special characteristics found in the wetland.

Check List for Wetlands That May Need Additional Protection (in addition to the protection recommended for its category)	YES	NO
SP1. *Has the wetland unit been documented as a habitat for any Federally listed Threatened or Endangered* ***animal or plant*** *species (T/E species)?* For the purposes of this rating system, "documented" means the wetland is on the appropriate state or federal database.		
SP2. *Has the wetland unit been documented as habitat for any State listed Threatened or Endangered* ***animal*** *species?* For the purposes of this rating system, "documented" means the wetland is on the appropriate state database. Note: Wetlands with State listed plant species are categorized as Category I Natural Heritage Wetlands (see p. 19 of data form).		
SP3. *Does the wetland unit contain individuals of Priority species listed by the WDFW for the state?*		
SP4. *Does the wetland unit have a local significance in addition to its functions*? For example, the wetland has been identified in the Shoreline Master Program, the Critical Areas Ordinance, or in a local management plan as having special significance.		

To complete the next part of the data sheet you will need to determine the Hydrogeomorphic Class of the wetland being rated.

The hydrogeomorphic classification groups wetlands into those that function in similar ways. This simplifies the questions needed to answer how well the wetland functions. The Hydrogeomorphic Class of a wetland can be determined using the key below. See p. 24 for more detailed instructions on classifying wetlands.

Wetland name or number _____

Classification of Wetland Units in Western Washington

If the hydrologic criteria listed in each question do not apply to the entire unit being rated, you probably have a unit with multiple HGM classes. In this case, identify which hydrologic criteria in questions 1-7 apply, and go to Question 8.

1. Are the water levels in the entire unit usually controlled by tides (i.e. except during floods)?
NO – go to 2 **YES** – the wetland class is **Tidal Fringe**

If yes, is the salinity of the water during periods of annual low flow below 0.5 ppt (parts per thousand)? **YES – Freshwater Tidal Fringe NO – Saltwater Tidal Fringe (Estuarine)**

*If your wetland can be classified as a Freshwater Tidal Fringe use the forms for **Riverine** wetlands. If it is Saltwater Tidal Fringe it is rated as an **Estuarine** wetland.* Wetlands that were called estuarine in the first and second editions of the rating system are called Salt Water Tidal Fringe in the Hydrogeomorphic Classification. Estuarine wetlands were categorized separately in the earlier editions, and this separation is being kept in this revision. To maintain consistency between editions, the term "Estuarine" wetland is kept. Please note, however, that the characteristics that define Category I and II estuarine wetlands have changed (see p.).

2. The entire wetland unit is flat and precipitation is the only source (>90%) of water to it. Groundwater and surface water runoff are NOT sources of water to the unit.
NO – go to 3 **YES** – The wetland class is **Flats**

If your wetland can be classified as a "Flats" wetland, use the form for **Depressional** wetlands.

3. Does the entire wetland unit **meet both** of the following criteria?
___The vegetated part of the wetland is on the shores of a body of permanent open water (without any vegetation on the surface) at least 20 acres (8 ha) in size;
___At least 30% of the open water area is deeper than 6.6 ft (2 m)?
NO – go to 4 **YES –** The wetland class is **Lake-fringe (Lacustrine Fringe)**

4. Does the entire wetland unit **meet all** of the following criteria?
____The wetland is on a slope (*slope can be very gradual*),
____The water flows through the wetland in one direction (unidirectional) and usually comes from seeps. It may flow subsurface, as sheetflow, or in a swale without distinct banks.
____The water leaves the wetland **without being impounded**?
NOTE: *Surface water does not pond in these type of wetlands except occasionally in very small and shallow depressions or behind hummocks (depressions are usually <3ft diameter and less than 1 foot deep).*
NO - go to 5 **YES –** The wetland class is **Slope**

Wetland name or number _____

5. Does the entire wetland unit **meet all** of the following criteria?

____ The unit is in a valley, or stream channel, where it gets inundated by overbank flooding from that stream or river

____ The overbank flooding occurs at least once every two years.

NOTE: The riverine unit can contain depressions that are filled with water when the river is not flooding.

NO - go to 6 **YES** – The wetland class is **Riverine**

6. Is the entire wetland unit in a topographic depression in which water ponds, or is saturated to the surface, at some time during the year. *This means that any outlet, if present, is higher than the interior of the wetland.*

NO – go to 7 **YES –** The wetland class is **Depressional**

7. Is the entire wetland unit located in a very flat area with no obvious depression and no overbank flooding. The unit does not pond surface water more than a few inches. The unit seems to be maintained by high groundwater in the area. The wetland may be ditched, but has no obvious natural outlet.

NO – go to 8 **YES** – The wetland class is **Depressional**

8. Your wetland unit seems to be difficult to classify and probably contains several different HGM clases. For example, seeps at the base of a slope may grade into a riverine floodplain, or a small stream within a depressional wetland has a zone of flooding along its sides. GO BACK AND IDENTIFY WHICH OF THE HYDROLOGIC REGIMES DESCRIBED IN QUESTIONS 1-7 APPLY TO DIFFERENT AREAS IN THE UNIT (make a rough sketch to help you decide). Use the following table to identify the appropriate class to use for the rating system if you have several HGM classes present within your wetland. NOTE: Use this table only if the class that is recommended in the second column represents 10% or more of the total area of the wetland unit being rated. If the area of the class listed in column 2 is less than 10% of the unit; classify the wetland using the class that represents more than 90% of the total area.

HGM Classes within the wetland unit being rated	*HGM Class to Use in Rating*
Slope + Riverine	Riverine
Slope + Depressional	Depressional
Slope + Lake-fringe	Lake-fringe
Depressional + Riverine along stream within boundary	Depressional
Depressional + Lake-fringe	Depressional
Salt Water Tidal Fringe and any other class of freshwater wetland	Treat as ESTUARINE under wetlands with special characteristics

If you are unable still to determine which of the above criteria apply to your wetland, or if you have more than 2 HGM classes within a wetland boundary, classify the wetland as **Depressional** for the rating.

Wetland name or number _____

D	**Depressional and Flats Wetlands** **WATER QUALITY FUNCTIONS** - Indicators that the wetland unit functions to improve water quality	**Points** (only 1 score per box)
D	**D 1. Does the wetland unit have the <u>potential</u> to improve water quality?**	***(see p.38)***
D	D 1.1 Characteristics of surface water flows out of the wetland: Unit is a depression with no surface water leaving it (no outlet) points = 3 Unit has an intermittently flowing, OR highly constricted permanently flowing outlet points = 2 Unit has an unconstricted, or slightly constricted, surface outlet (*permanently flowing*) points = 1 Unit is a "flat" depression (Q. 7 on key), or in the Flats class, with permanent surface outflow **and no obvious natural outlet** and/or outlet is a man-made ditch points = 1 (*If ditch is not permanently flowing treat unit as "intermittently flowing"*) Provide photo or drawing	**Figure** ___
D	S 1.2 The soil 2 inches below the surface (or duff layer) is clay or organic *(use NRCS definitions)* YES points = 4 NO points = 0	
D	D 1.3 Characteristics of persistent vegetation (emergent, shrub, and/or forest Cowardin class) Wetland has persistent, ungrazed, vegetation > = 95% of area points = 5 Wetland has persistent, ungrazed, vegetation > = 1/2 of area points = 3 Wetland has persistent, ungrazed vegetation > = 1/10 of area points = 1 Wetland has persistent, ungrazed vegetation <1/10 of area points = 0 Map of Cowardin vegetation classes	**Figure** ___
D	D1.4 Characteristics of seasonal ponding or inundation. *This is the area of the wetland unit that is ponded for at least 2 months, but dries out sometime during the year. Do not count the area that is permanently ponded. Estimate area as the average condition 5 out of 10 yrs.* Area seasonally ponded is > ½ total area of wetland points = 4 Area seasonally ponded is > ¼ total area of wetland points = 2 Area seasonally ponded is < ¼ total area of wetland points = 0 Map of Hydroperiods	**Figure** ___
D	**Total for D 1** *Add the points in the boxes above*	
D	**D 2. Does the wetland unit have the <u>opportunity</u> to improve water quality?** Answer YES if you know or believe there are pollutants in groundwater or surface water coming into the wetland that would otherwise reduce water quality in streams, lakes or groundwater downgradient from the wetland. *Note which of the following conditions provide the sources of pollutants. A unit may have pollutants coming from several sources, but any single source would qualify as opportunity*. — Grazing in the wetland or within 150 ft — Untreated stormwater discharges to wetland — Tilled fields or orchards within 150 ft of wetland — A stream or culvert discharges into wetland that drains developed areas, residential areas, farmed fields, roads, or clear-cut logging — Residential, urban areas, golf courses are within 150 ft of wetland — Wetland is fed by groundwater high in phosphorus or nitrogen — Other_____ **YES** multiplier is **2** **NO** multiplier is **1**	***(see p. 44)*** multiplier _____
D	**<u>TOTAL</u> - Water Quality Functions** Multiply the score from D1 by D2 ***Add score to table on p. 1***	

Wetland name or number _____

D	**Depressional and Flats Wetlands** HYDROLOGIC FUNCTIONS - Indicators that the wetland unit functions to reduce flooding and stream degradation	**Points** (only 1 score per box)
	D 3. Does the wetland unit have the <u>potential</u> to reduce flooding and erosion?	***(see p.46)***
D	D 3.1 Characteristics of surface water flows out of the wetland unit Unit is a depression with no surface water leaving it (no outlet) points = 4 Unit has an intermittently flowing, OR highly constricted permanently flowing outlet points = 2 Unit is a "flat" depression (Q. 7 on key), or in the Flats class, with permanent surface outflow **and no obvious natural outlet** and/or outlet is a man-made ditch points = 1 (*If ditch is not permanently flowing treat unit as "intermittently flowing"*) Unit has an unconstricted, or slightly constricted, surface outlet (*permanently flowing*) points = 0	
D	D 3.2 Depth of storage during wet periods *Estimate the height of ponding above the bottom of the outlet. For units with no outlet measure from the surface of permanent water or deepest part (if dry).* Marks of ponding are 3 ft or more above the surface or bottom of outlet points = 7 The wetland is a "headwater" wetland" points = 5 Marks of ponding between 2 ft to < 3 ft from surface or bottom of outlet points = 5 Marks are at least 0.5 ft to < 2 ft from surface or bottom of outlet points = 3 Unit is flat (yes to Q. 2 or Q. 7 on key) but has small depressions on the surface that trap water points = 1 Marks of ponding less than 0.5 ft points = 0	
D	D 3.3 Contribution of wetland unit to storage in the watershed *Estimate the ratio of the area of upstream basin contributing surface water to the wetland to the area of the wetland unit itself.* The area of the basin is less than 10 times the area of unit points = 5 The area of the basin is 10 to 100 times the area of the unit points = 3 The area of the basin is more than 100 times the area of the unit points = 0 Entire unit is in the FLATS class points = 5	
D	**Total for D 3** *Add the points in the boxes above*	
D	**D 4. Does the wetland unit have the <u>opportunity</u> to reduce flooding and erosion?** Answer YES if the unit is in a location in the watershed where the flood storage, or reduction in water velocity, it provides helps protect downstream property and aquatic resources from flooding or excessive and/or erosive flows. Answer NO if the water coming into the wetland is controlled by a structure such as flood gate, tide gate, flap valve, reservoir etc. OR you estimate that more than 90% of the water in the wetland is from groundwater in areas where damaging groundwater flooding does not occur. *Note which of the following indicators of opportunity apply.* — Wetland is in a headwater of a river or stream that has flooding problems — Wetland drains to a river or stream that has flooding problems — Wetland has no outlet and impounds surface runoff water that might otherwise flow into a river or stream that has flooding problems — Other_____ **YES** multiplier is **2** **NO** multiplier is **1**	***(see p. 49)*** multiplier _____
D	**TOTAL - Hydrologic Functions** Multiply the score from D 3 by D 4 ***Add score to table on p. 1***	

Wetland name or number _____

R	**Riverine and Freshwater Tidal Fringe Wetlands** WATER QUALITY FUNCTIONS - Indicators that wetland functions to improve water quality	**Points** (only 1 score per box)
R	**R 1. Does the wetland unit have the <u>potential</u> to improve water quality?**	***(see p.52)***
R	R 1.1 Area of surface depressions within the riverine wetland that can trap sediments during a flooding event: Depressions cover >3/4 area of wetland points = 8 Depressions cover > 1/2 area of wetland points = 4 If depressions > ½ of area of unit draw polygons on aerial photo or map Depressions present but cover < 1/2 area of wetland points = 2 No depressions present points = 0	**Figure** ___
R	R 1.2 Characteristics of the vegetation in the unit (areas with >90% cover at person height): Trees or shrubs > 2/3 the area of the unit points = 8 Trees or shrubs > 1/3 area of the unit points = 6 Ungrazed, herbaceous plants > 2/3 area of unit points = 6 Ungrazed herbaceous plants > 1/3 area of unit points = 3 Trees, shrubs, and ungrazed herbaceous < 1/3 area of unit points = 0 Aerial photo or map showing polygons of different vegetation types	**Figure** ___
R	*Add the points in the boxes above*	
R	**R 2. Does the wetland unit have the <u>opportunity</u> to improve water quality?** Answer YES if you know or believe there are pollutants in groundwater or surface water coming into the wetland that would otherwise reduce water quality in streams, lakes or groundwater downgradient from the wetland? *Note which of the following conditions provide the sources of pollutants. A unit may have pollutants coming from several sources, but any single source would qualify as opportunity*. — Grazing in the wetland or within 150ft — Untreated stormwater discharges to wetland — Tilled fields or orchards within 150 feet of wetland — A stream or culvert discharges into wetland that drains developed areas, residential areas, farmed fields, roads, or clear-cut logging — Residential, urban areas, golf courses are within 150 ft of wetland — The river or stream linked to the wetland has a contributing basin where human activities have raised levels of sediment, toxic compounds or nutrients in the river water above standards for water quality — Other_____ **YES** multiplier is **2** **NO** multiplier is **1**	***(see p.53)*** multiplier _____
R	**<u>TOTAL</u> - Water Quality Functions** Multiply the score from R 1 by R 2 ***Add score to table on p. 1***	

Comments

Wetland name or number _____

R	**Riverine and Freshwater Tidal Fringe Wetlands** HYDROLOGIC FUNCTIONS - Indicators that wetland functions to reduce flooding and stream erosion	**Points** (only 1 score per box)
	R 3. Does the wetland unit have the <u>potential</u> to reduce flooding and erosion?	***(see p.54)***
R	R 3.1 Characteristics of the overbank storage the unit provides: *Estimate the average width of the wetland unit perpendicular to the direction of the flow and the width of the stream or river channel (distance between banks). Calculate the ratio: (average width of unit)/(average width of stream between banks).* If the ratio is more than 20 points = 9 If the ratio is between 10 – 20 points = 6 If the ratio is 5 - <10 points = 4 If the ratio is 1 - <5 points = 2 If the ratio is < 1 points = 1 Aerial photo or map showing average widths	**Figure** ___
R	R 3.2 Characteristics of vegetation that slow down water velocities during floods: *Treat large woody debris as "forest or shrub". Choose the points appropriate for the best description.* (polygons need to have >90% cover at person height NOT Cowardin classes): Forest or shrub for >1/3 area OR herbaceous plants > 2/3 area points = 7 Forest or shrub for > 1/10 area OR herbaceous plants > 1/3 area points = 4 Vegetation does not meet above criteria points = 0 Aerial photo or map showing polygons of different vegetation types	**Figure** ___
R	*Add the points in the boxes above*	
R	**R 4. Does the wetland unit have the <u>opportunity</u> to reduce flooding and erosion?** Answer YES if the unit is in a location in the watershed where the flood storage, or reduction in water velocity, it provides helps protect downstream property and aquatic resources from flooding or excessive and/or erosive flows. *Note which of the following conditions apply.* — There are human structures and activities downstream (roads, buildings, bridges, farms) that can be damaged by flooding. — There are natural resources downstream (e.g. salmon redds) that can be damaged by flooding — Other_____ *(Answer NO if the major source of water to the wetland is controlled by a reservoir or the wetland is tidal fringe along the sides of a dike)* **YES** multiplier is **2** **NO** multiplier is **1**	***(see p.57)*** multiplier _____
R	**TOTAL - Hydrologic Functions** Multiply the score from R 3 by R 4 ***Add score to table on p. 1***	

Comments

Wetland name or number _____

L	**Lake-fringe Wetlands** WATER QUALITY FUNCTIONS - Indicators that the wetland unit functions to improve water quality	**Points** (only 1 score per box)
L	**L 1. Does the wetland unit have the <u>potential</u> to improve water quality?**	***(see p.59)***
L	L 1.1 Average width of vegetation along the lakeshore *(use polygons of Cowardin classes)*: Vegetation is more than 33ft (10m) wide points = 6 Vegetation is more than 16 (5m) wide and <33ft points = 3 Vegetation is more than 6ft (2m) wide and <16 ft points = 1 Vegetation is less than 6 ft wide points = 0 Map of Cowardin classes with widths marked	**Figure** ___
L	L 1.2 Characteristics of the vegetation in the wetland: *choose the appropriate description that results in the highest points, and do not include any open water in your estimate of coverage. The herbaceous plants can be either the dominant form or as an understory in a shrub or forest community. These are not Cowardin classes. Area of Cover is total cover in the unit, but it can be in patches. NOTE: Herbaceous does not include aquatic bed.* Cover of herbaceous plants is >90% of the vegetated area points = 6 Cover of herbaceous plants is >2/3 of the vegetated area points = 4 Cover of herbaceous plants is >1/3 of the vegetated area points = 3 Other vegetation that is not aquatic bed or herbaceous covers > 2/3 unit points = 3 Other vegetation that is not aquatic bed in > 1/3 vegetated area points = 1 Aquatic bed vegetation and open water cover > 2/3 of the unit points = 0 Map with polygons of different vegetation types	**Figure** ___
L	*Add the points in the boxes above*	
L	**L 2. Does the wetland have the <u>opportunity</u> to improve water quality?** Answer YES if you know or believe there are pollutants in the lake water, or polluted surface water flowing through the unit to the lake. *Note which of the following conditions provide the sources of pollutants. A unit may have pollutants coming from several sources, but any single source would qualify as opportunity*. — Wetland is along the shores of a lake or reservoir that does not meet water quality standards — Grazing in the wetland or within 150ft — Polluted water discharges to wetland along upland edge — Tilled fields or orchards within 150 feet of wetland — Residential or urban areas are within 150 ft of wetland — Parks with grassy areas that are maintained, ballfields, golf courses (all within 150 ft. of lake shore) — Power boats with gasoline or diesel engines use the lake — Other_____ **YES** multiplier is **2** **NO** multiplier is **1**	***(see p.61)*** multiplier _____
L	**<u>TOTAL</u> - Water Quality Functions** Multiply the score from L1 by L2 ***Add score to table on p. 1***	

Comments

Wetland name or number _____

L	**Lake-fringe Wetlands** HYDROLOGIC FUNCTIONS - Indicators that the wetland unit functions to reduce shoreline erosion	**Points** (only 1 score per box)
L	**L 3. Does the wetland unit have the <u>potential</u> to reduce shoreline erosion?**	***(see p.62)***
L	L 3 Distance along shore and average width of Cowardin classes along the lakeshore (**do not** include aquatic bed): *(choose the highest scoring description that matches conditions in the wetland)* > ¾ of distance is shrubs or forest at least 33 ft (10m) wide points = 6 > ¾ of distance is shrubs or forest at least 6 ft. (2 m) wide points = 4 > ¼ distance is shrubs or forest at least 33 ft (10m) wide points = 4 Vegetation is at least 6 ft (2m) wide (any type except aquatic bed) points = 2 Vegetation is less than 6 ft (2m) wide (any type except aquatic bed) points = 0 Aerial photo or map with Cowardin vegetation classes	**Figure** ___
L	*Record the points from the box above*	
L	**L 4. Does the wetland unit have the <u>opportunity</u> to reduce erosion?** Are there features along the shore that will be impacted if the shoreline erodes? *Note which of the following conditions apply.* — There are human structures and activities along the upland edge of the wetland (buildings, fields) that can be damaged by erosion. — There are undisturbed natural resources along the upland edge of the wetland (e.g. mature forests other wetlands) than can be damaged by shoreline erosion — Other_____ **YES** multiplier is **2** **NO** multiplier is **1**	***(see p.63)*** multiplier _____
L	**TOTAL - Hydrologic Functions** Multiply the score from L 3 by L 4 ***Add score to table on p. 1***	

Comments

Wetland name or number _____

S	**Slope Wetlands** WATER QUALITY FUNCTIONS - Indicators that the wetland unit functions to improve water quality	**Points** (only 1 score per box)
S	**S 1. Does the wetland unit have the <u>potential</u> to improve water quality?**	***(see p.64)***
S	S 1.1 Characteristics of average slope of unit: Slope is1% or less *(a 1% slope has a 1 foot vertical drop in elevation for every 100 ft horizontal distance*) points = 3 Slope is 1% - 2% points = 2 Slope is 2% - 5% points = 1 Slope is greater than 5% points = 0	
S	S 1.2 The soil 2 inches below the surface (or duff layer) is clay or organic *(use NRCS definitions)* YES = 3 points NO = 0 points	
S	S 1.3 Characteristics of the vegetation in the wetland that trap sediments and pollutants: *Choose the points appropriate for the description that best fits the vegetation in the wetland. Dense vegetation means you have trouble seeing the soil surface (>75% cover), and uncut means not grazed or mowed and plants are higher than 6 inches.* Dense, uncut, herbaceous vegetation > 90% of the wetland area points = 6 Dense, uncut, herbaceous vegetation > 1/2 of area points = 3 Dense, woody, vegetation > ½ of area points = 2 Dense, uncut, herbaceous vegetation > 1/4 of area points = 1 Does not meet any of the criteria above for vegetation points = 0 Aerial photo or map with vegetation polygons	**Figure** ___
S	**Total for S 1** *Add the points in the boxes above*	
S	**S 2. Does the wetland unit have the <u>opportunity</u> to improve water quality?** Answer YES if you know or believe there are pollutants in groundwater or surface water coming into the wetland that would otherwise reduce water quality in streams, lakes or groundwater downgradient from the wetland. *Note which of the following conditions provide the sources of pollutants. A unit may have pollutants coming from several sources, but any single source would qualify as opportunity*. — Grazing in the wetland or within 150ft — Untreated stormwater discharges to wetland — Tilled fields, logging, or orchards within 150 feet of wetland — Residential, urban areas, or golf courses are within 150 ft upslope of wetland — Other_____ **YES** multiplier is **2** **NO** multiplier is **1**	***(see p.67)*** multiplier _____
S	**TOTAL - Water Quality Functions** Multiply the score from S1 by S2 ***Add score to table on p. 1***	

Comments

Wetland name or number _____

S	**Slope Wetlands** HYDROLOGIC FUNCTIONS - Indicators that the wetland unit functions to reduce flooding and stream erosion	**Points** (only 1 score per box)
	S 3. Does the wetland unit have the <u>potential</u> to reduce flooding and stream erosion?	***(see p.68)***
S	S 3.1 Characteristics of vegetation that reduce the velocity of surface flows during storms. *Choose the points appropriate for the description that best fit conditions in the wetland. (stems of plants should be thick enough (usually > 1/8in), or dense enough, to remain erect during surface flows)* Dense, uncut, **rigid** vegetation covers > 90% of the area of the wetland. points = 6 Dense, uncut, **rigid** vegetation > 1/2 area of wetland points = 3 Dense, uncut, **rigid** vegetation > 1/4 area points = 1 More than 1/4 of area is grazed, mowed, tilled or vegetation is not rigid points = 0	
S	S 3.2 Characteristics of slope wetland that holds back small amounts of flood flows: The slope wetland has small surface depressions that can retain water over at least 10% of its area. YES points = 2 NO points = 0	
S	*Add the points in the boxes above*	
S	**S 4. Does the wetland have the <u>opportunity</u> to reduce flooding and erosion?** Is the wetland in a landscape position where the reduction in water velocity it provides helps protect downstream property and aquatic resources from flooding or excessive and/or erosive flows? *Note which of the following conditions apply.* — Wetland has surface runoff that drains to a river or stream that has flooding problems — Other_____ *(Answer NO if the major source of water is controlled by a reservoir (e.g. wetland is a seep that is on the downstream side of a dam)* **YES** multiplier is **2** **NO** multiplier is **1**	***(see p. 70)*** multiplier _____
S	**TOTAL - Hydrologic Functions** Multiply the score from S 3 by S 4 ***Add score to table on p. 1***	

Comments

Wetland name or number _____

These questions apply to wetlands of all HGM classes. HABITAT FUNCTIONS - Indicators that unit functions to provide important habitat	**Points** (only 1 score per box)
H 1. Does the wetland unit have the <u>potential</u> to provide habitat for many species?	
H 1.1 <u>Vegetation structure</u> ***(see p. 72)*** *Check the types of vegetation classes present (as defined by Cowardin)- Size threshold for each class is ¼ acre or more than 10% of the area if unit is smaller than 2.5 acres.* ____Aquatic bed ____Emergent plants ____Scrub/shrub (areas where shrubs have >30% cover) ____Forested (areas where trees have >30% cover) *If the unit has a forested class check if:* ____The forested class has 3 out of 5 strata (canopy, sub-canopy, shrubs, herbaceous, moss/ground-cover) that each cover 20% within the forested polygon *Add the number of vegetation structures that qualify. If you have:* 4 structures or more points = 4 3 structures points = 2 2 structures points = 1 1 structure points = 0 Map of Cowardin vegetation classes	**Figure** ___
H 1.2. <u>Hydroperiods</u> ***(see p. 73)*** *Check the types of water regimes (hydroperiods) present within the wetland. The water regime has to cover more than 10% of the wetland or ¼ acre to count. (see text for descriptions of hydroperiods)* ____Permanently flooded or inundated — 4 or more types present — points = 3 ____Seasonally flooded or inundated — 3 types present — points = 2 ____Occasionally flooded or inundated — 2 types present — point = 1 ____Saturated only — 1 type present — points = 0 ____ Permanently flowing stream or river in, or adjacent to, the wetland ____ Seasonally flowing stream in, or adjacent to, the wetland ____ ***Lake-fringe wetland* = 2 points** ____***Freshwater tidal wetland* = 2 points** Map of hydroperiods	**Figure** ___
H 1.3. <u>Richness of Plant Species</u> ***(see p. 75)*** Count the number of plant species in the wetland that cover at least 10 ft^2. (*different patches of the same species can be combined to meet the size threshold)* *You do not have to name the species.* *Do not include Eurasian Milfoil, reed canarygrass, purple loosestrife, Canadian Thistle* If you counted: > 19 species points = 2 *List species below if you want to:* 5 - 19 species points = 1 < 5 species points = 0	

Total for page _____

Wetland name or number _____

H 1.4. Interspersion of habitats ***(see p. 76)*** Decide from the diagrams below whether interspersion between Cowardin vegetation classes (described in H 1.1), or the classes and unvegetated areas (can include open water or mudflats) is high, medium, low, or none. 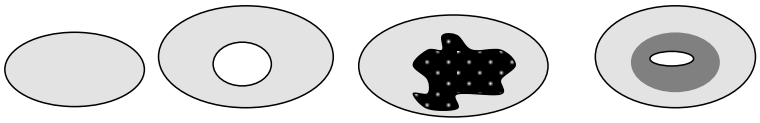 None = 0 points Low = 1 point Moderate = 2 points 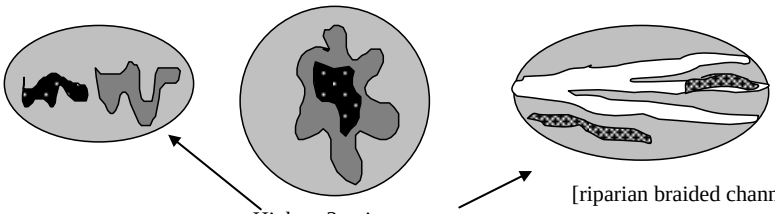 [riparian braided channels] High = 3 points NOTE: If you have four or more classes or three vegetation classes and open water the rating is always "high". Use map of Cowardin vegetation classes	**Figure** ___
H 1.5. Special Habitat Features: ***(see p. 77)*** *Check the habitat features that are present in the wetland. The number of checks is the number of points you put into the next column.* ____Large, downed, woody debris within the wetland (>4in. diameter and 6 ft long). ____Standing snags (diameter at the bottom > 4 inches) in the wetland ____Undercut banks are present for at least 6.6 ft (2m) and/or overhanging vegetation extends at least 3.3 ft (1m) over a stream (or ditch) in, or contiguous with the unit, for at least 33 ft (10m) ____Stable steep banks of fine material that might be used by beaver or muskrat for denning (>30degree slope) OR signs of recent beaver activity are present *(cut shrubs or trees that have not yet turned grey/brown)* ____At least ¼ acre of thin-stemmed persistent vegetation or woody branches are present in areas that are permanently or seasonally inundated.*(structures for egg-laying by amphibians)* ____ Invasive plants cover less than 25% of the wetland area in each stratum of plants *NOTE: The 20% stated in early printings of the manual on page 78 is an error.*	
H 1. TOTAL Score - potential for providing habitat *Add the scores from H1.1, H1.2, H1.3, H1.4, H1.5*	

Comments

Wetland name or number _____

H 2. Does the wetland unit have the opportunity to provide habitat for many species?	
H 2.1 Buffers ***(see p. 80)*** *Choose the description that best represents condition of buffer of wetland unit. The highest scoring criterion that applies to the wetland is to be used in the rating. See text for definition of "undisturbed."* — 100 m (330ft) of relatively undisturbed vegetated areas, rocky areas, or open water >95% of circumference. No structures are within the undisturbed part of buffer**.** (relatively undisturbed also means no-grazing, no landscaping, no daily human use) **Points = 5** — 100 m (330 ft) of relatively undisturbed vegetated areas, rocky areas, or open water > 50% circumference. **Points = 4** — 50 m (170ft) of relatively undisturbed vegetated areas, rocky areas, or open water >95% circumference. **Points = 4** — 100 m (330ft) of relatively undisturbed vegetated areas, rocky areas, or open water > 25% circumference, . **Points = 3** — 50 m (170ft) of relatively undisturbed vegetated areas, rocky areas, or open water for > 50% circumference. **Points = 3** **If buffer does not meet any of the criteria above** — No paved areas (except paved trails) or buildings within 25 m (80ft) of wetland > 95% circumference. Light to moderate grazing, or lawns are OK. **Points = 2** — No paved areas or buildings within 50m of wetland for >50% circumference. Light to moderate grazing, or lawns are OK. **Points = 2** — Heavy grazing in buffer. **Points = 1** — Vegetated buffers are <2m wide (6.6ft) for more than 95% of the circumference (e.g. tilled fields, paving, basalt bedrock extend to edge of wetland **Points = 0**. — Buffer does not meet any of the criteria above. **Points = 1** Aerial photo showing buffers	**Figure** ___
H 2.2 Corridors and Connections ***(see p. 81)*** H 2.2.1 Is the wetland part of a relatively undisturbed and unbroken vegetated corridor (either riparian or upland) that is at least 150 ft wide, has at least 30% cover of shrubs, forest or native undisturbed prairie, that connects to estuaries, other wetlands or undisturbed uplands that are at least 250 acres in size? (*dams in riparian corridors, heavily used gravel roads, paved roads, are considered breaks in the corridor*). YES = **4 points** (*go to H 2.3*) NO = go to H 2.2.2 H 2.2.2 Is the wetland part of a relatively undisturbed and unbroken vegetated corridor (either riparian or upland) that is at least 50ft wide, has at least 30% cover of shrubs or forest, and connects to estuaries, other wetlands or undisturbed uplands that are at least 25 acres in size? **OR** a **Lake-fringe** wetland, if it does not have an undisturbed corridor as in the question above? YES = **2 points** (*go to H 2.3*) NO = H 2.2.3 H 2.2.3 Is the wetland: within 5 mi (8km) of a brackish or salt water estuary OR within 3 mi of a large field or pasture (>40 acres) OR within 1 mi of a lake greater than 20 acres? YES = **1 point** NO = **0 points**	

Total for page_____

Wetland name or number _____

H 2.3 Near or adjacent to other priority habitats listed by WDFW ***(see p. 82)***

Which of the following priority habitats are within 330ft (100m) of the wetland unit? *NOTE: the connections do not have to be relatively undisturbed.*

These are DFW definitions. Check with your local DFW biologist if there are any questions.

____**Riparian**: The area adjacent to aquatic systems with flowing water that contains elements of both aquatic and terrestrial ecosystems which mutually influence each other.

____**As**

____**Cli**

____**Old** es,

f /ha (8

t

____**Ma** over

n ers of

s

g

____**Pra** ere

g

____**Tal** ft),

composed of basalt, andesite, and/or sedimentary rock, including riprap slides and mine tailings. May be associated with cliffs.

____**Caves:** A naturally occurring cavity, recess, void, or system of interconnected passages

_____**Oregon white Oak:** Woodlands Stands of pure oak or oak/conifer associations where canopy coverage of the oak component of the stand is 25%.

____**Urban Natural Open Space**: A priority species resides within or is adjacent to the open space and uses it for breeding and/or regular feeding; and/or the open space functions as a corridor connecting other *priority habitats*, especially those that would otherwise be isolated; and/or the open space is an isolated remnant of natural habitat larger than 4 ha (10 acres) and is surrounded by urban development.

____**Estuary/Estuary-like:** Deepwater tidal habitats and adjacent tidal wetlands, usually semi-enclosed by land but with open, partly obstructed or sporadic access to the open ocean, and in which ocean water is at least occasionally diluted by freshwater runoff from the land. The salinity may be periodically increased above that of the open ocean by evaporation. Along some low-energy coastlines there is appreciable dilution of sea water. Estuarine habitat extends upstream and landward to where ocean-derived salts measure less than 0.5ppt. during the period of average annual low flow. Includes both estuaries and lagoons.

_____**Marine/Estuarine Shorelines**: Shorelines include the intertidal and subtidal zones of beaches, and may also include the backshore and adjacent components of the terrestrial landscape (e.g., cliffs, snags, mature trees, dunes, meadows) that are important to shoreline associated fish and wildlife and that contribute to shoreline function (e.g., sand/rock/log recruitment, nutrient contribution, erosion control).

If wetland has **3 or more** priority habitats **= 4 points**

If wetland has **2** priority habitats = **3 points**

If wetland has **1** priority habitat **= 1 point** No habitats = 0 points

Note: All vegetated wetlands are by definition a priority habitat but are not included in this list. Nearby wetlands are addressed in question H 2.4)

WDFW has changed the descriptions of priority habitats in 2008. Please access the latest list that should be used to answer this question at http://www.ecy.wa.gov/programs/sea/wetlands/ratingsystems/index.html

The link to the updated form is on this page as well as the WDFW definitions currently in use.

Wetland name or number _____

H 2.4 Wetland Landscape *(choose the **one** description of the landscape around the wetland that best fits*) ***(see p. 84)*** There are at least 3 other wetlands within ½ mile, and the connections between them are relatively undisturbed (light grazing between wetlands OK, as is lake shore with some boating, but connections should NOT be bisected by paved roads, fill, fields, or other development. points = 5 The wetland is Lake-fringe on a lake with little disturbance and there are 3 other lake-fringe wetlands within ½ mile points = 5 There are at least 3 other wetlands within ½ mile, BUT the connections between them are disturbed points = 3 The wetland is Lake-fringe on a lake **with** disturbance and there are 3 other lake-fringe wetland within ½ mile points = 3 There is at least 1 wetland within ½ mile. points = 2 There are no wetlands within ½ mile. points = 0	
H 2. TOTAL Score - opportunity for providing habitat *Add the scores from H2.1,H2.2, H2.3, H2.4*	
TOTAL for H 1 from page 14	
Total Score for Habitat Functions – add the points for H 1, H 2 and record the result on p. 1	

Wetland name or number _____

CATEGORIZATION BASED ON SPECIAL CHARACTERISTICS

Please determine if the wetland meets the attributes described below and circle the appropriate answers and Category.

Wetland Type *Check off any criteria that apply to the wetland. Circle the Category when the appropriate criteria are met.*	**Category**
SC 1.0 Estuarine wetlands ***(see p. 86)*** Does the wetland unit meet the following criteria for Estuarine wetlands? — The dominant water regime is tidal, — Vegetated, and — With a salinity greater than 0.5 ppt. YES = Go to SC 1.1 NO ___	
SC 1.1 Is the wetland unit within a National Wildlife Refuge, National Park, National Estuary Reserve, Natural Area Preserve, State Park or Educational, Environmental, or Scientific Reserve designated under WAC 332-30-151? YES = Category I NO go to SC 1.2	**Cat. I**
SC 1.2 Is the wetland unit at least 1 acre in size and meets at least two of the following three conditions? YES = Category I NO = Category II — The wetland is relatively undisturbed (has no diking, ditching, filling, cultivation, grazing, and has less than 10% cover of non-native plant species. If the non-native *Spartina* spp. are the only species that cover more than 10% of the wetland, then the wetland should be given a dual rating (I/II). The area of Spartina would be rated a Category II while the relatively undisturbed upper marsh with native species would be a Category I. Do not, however, exclude the area of Spartina in determining the size threshold of 1 acre. — At least ¾ of the landward edge of the wetland has a 100 ft buffer of shrub, forest, or un-grazed or un-mowed grassland. — The wetland has at least 2 of the following features: tidal channels, depressions with open water, or contiguous freshwater wetlands.	**Cat. I** **Cat. II** **Dual rating I/II**

Wetland name or number _____

SC 2.0 Natural Heritage Wetlands ***(see p. 87)*** Natural Heritage wetlands have been identified by the Washington Natural Heritage Program/DNR as either high quality undisturbed wetlands or wetlands that support state Threatened, Endangered, or Sensitive plant species. SC 2.1 Is the wetland unit being rated in a Section/Township/Range that contains a Natural Heritage wetland? *(this question is used to screen out most sites before you need to contact WNHP/DNR)* S/T/R information from Appendix D ___ or accessed from WNHP/DNR web site ___ YES____ – contact WNHP/DNR (see p. 79) and go to SC 2.2 NO ___ SC 2.2 Has DNR identified the wetland as a high quality undisturbed wetland or as or as a site with state threatened or endangered plant species? YES = Category I NO ____not a Heritage Wetland	**Cat. I**
SC 3.0 Bogs ***(see p. 87)*** Does the wetland unit (**or any part of the unit**) meet both the criteria for soils and vegetation in bogs? *Use the key below to identify if the wetland is a bog.* ***If you answer yes you will still need to rate the wetland based on its functions.*** 1. Does the unit have organic soil horizons (i.e. layers of organic soil), either peats or mucks, that compose 16 inches or more of the first 32 inches of the soil profile? (See Appendix B for a field key to identify organic soils)? Yes - go to Q. 3 No - go to Q. 2 2. Does the unit have organic soils, either peats or mucks that are less than 16 inches deep over bedrock, or an impermeable hardpan such as clay or volcanic ash, or that are floating on a lake or pond? Yes - go to Q. 3 No - Is not a bog for purpose of rating 3. Does the unit have more than 70% cover of mosses at ground level, AND other plants, if present, consist of the "bog" species listed in Table 3 as a significant component of the vegetation (more than 30% of the total shrub and herbaceous cover consists of species in Table 3)? Yes – Is a bog for purpose of rating No - go to Q. 4 NOTE: If you are uncertain about the extent of mosses in the understory you may substitute that criterion by measuring the pH of the water that seeps into a hole dug at least 16" deep. If the pH is less than 5.0 and the "bog" plant species in Table 3 are present, the wetland is a bog. 4. Is the unit forested (> 30% cover) with sitka spruce, subalpine fir, western red cedar, western hemlock, lodgepole pine, quaking aspen, Englemann's spruce, or western white pine, WITH any of the species (or combination of species) on the bog species plant list in Table 3 as a significant component of the ground cover *(> 30% coverage of the total shrub/herbaceous cover)?* YES = Category I No___ Is not a bog for purpose of rating	**Cat. I**

Wetland name or number _____

SC 4.0 Forested Wetlands ***(see p. 90)*** Does the wetland unit have at least 1 acre of forest that meet one of these criteria for the Department of Fish and Wildlife's forests as priority habitats? *If you answer yes you will still need to rate the wetland based on its functions.* — **Old-growth forests**: (west of Cascade crest) Stands of at least two tree species, forming a multi-layered canopy with occasional small openings; with at least 8 trees/acre (20 trees/hectare) that are at least 200 years of age OR have a diameter at breast height (dbh) of 32 inches (81 cm) or more. NOTE: The criterion for dbh is based on measurements for upland forests. Two-hundred year old trees in wetlands will often have a smaller dbh because their growth rates are often slower. The DFW criterion is and "OR" so old-growth forests do not necessarily have to have trees of this diameter. — **Mature forests**: (west of the Cascade Crest) Stands where the largest trees are 80 – 200 years old OR have average diameters (dbh) exceeding 21 inches (53cm); crown cover may be less that 100%; decay, decadence, numbers of snags, and quantity of large downed material is generally less than that found in old-growth. YES = Category I NO ___not a forested wetland with special characteristics	**Cat. I**
SC 5.0 Wetlands in Coastal Lagoons ***(see p. 91)*** Does the wetland meet all of the following criteria of a wetland in a coastal lagoon? — The wetland lies in a depression adjacent to marine waters that is wholly or partially separated from marine waters by sandbanks, gravel banks, shingle, or, less frequently, rocks — The lagoon in which the wetland is located contains surface water that is saline or brackish (> 0.5 ppt) during most of the year in at least a portion of the lagoon *(needs to be measured near the bottom)* YES = Go to SC 5.1 NO___ not a wetland in a coastal lagoon SC 5.1 Does the wetland meets all of the following three conditions? — The wetland is relatively undisturbed (has no diking, ditching, filling, cultivation, grazing), and has less than 20% cover of invasive plant species (see list of invasive species on p. 74). — At least ¾ of the landward edge of the wetland has a 100 ft buffer of shrub, forest, or un-grazed or un-mowed grassland. — The wetland is larger than 1/10 acre (4350 square feet) YES = Category I NO = Category II	**Cat. I** **Cat. II**

Wetland name or number _____

SC 6.0 Interdunal Wetlands ***(see p. 93)*** Is the wetland unit west of the 1889 line (also called the Western Boundary of Upland Ownership or WBUO)? YES - go to SC 6.1 NO __ not an interdunal wetland for rating ***If you answer yes you will still need to rate the wetland based on its functions.*** In practical terms that means the following geographic areas: • Long Beach Peninsula- lands west of SR 103 • Grayland-Westport- lands west of SR 105 • Ocean Shores-Copalis- lands west of SR 115 and SR 109 SC 6.1 Is the wetland one acre or larger, or is it in a mosaic of wetlands that is once acre or larger? YES = Category II NO – go to SC 6.2 SC 6.2 Is the unit between 0.1 and 1 acre, or is it in a mosaic of wetlands that is between 0.1 and 1 acre? YES = Category III	**Cat. II** **Cat. III**
Category of wetland based on Special Characteristics *Choose the "highest" rating if wetland falls into several categories, and record on p. 1.* If you answered NO for all types enter "Not Applicable" on p.1	